

ROAD INDEX

A ABBEY ROAD AKRON STREET ALDEN STREET ZPP E HILL DRIVE ARCH STREET	B BAINBRIDGE ROAD BAINBROOK DRIVE BEACON HILL DRIVE BEDFORD STREET BEECH TREE LANE BIRCHBARK GROVE BIRCH HILL DRIVE BREWSTER ROAD BRIGADOON DRIVE BROADWAY	C CANTERBURY COURT CANTON STREET CANYON LAKE DRIVE CARNES ROAD CASCADIA COURT CATSDEN ROAD CEDAR ROAD CHAGRIN RIVER ROAD CHAGRIN ROAD CHARLES ROAD CHILLICOTHE ROAD CONCORD COURT (PVT) CORE DRIVE COUNTRY LANE CRACKEL ROAD CRAIG DRIVE	D DAYTON STREET DEPOT STREET	E EAGLEWOOD TRAIL EAST BROOK CIRCLE (PVT) EAST BROOK TRAIL (PVT) EAST ELYRIA STREET EAST PILGRIM DRIVE EAST VIEW EATON DRIVE ELIZABETH LANE ELLIOTT DRIVE ELMWOOD LANE ENGLISH DRIVE	F FALLING WATER ROAD FIELDS ROAD FINDLAY STREET FLINTLOCK RIDGE FRANKLIN ROAD	G GARDINER LANE GEAUGA LAKE ROAD GENEVA STREET	H HARVEST DRIVE HASKINS ROAD HAWKSVIEW LANE HEATHERWOOD LANE HIGHPOINT ROAD HILLSIDE LANE HILLTOP PARK PLACE HOLLY SPRINGS TRAIL HURON STREET	I IBBY ROAD JACKSON ROAD	J JACKSON ROAD	K KENSTON LAKE DRIVE KENT ROAD KENT STREET KINGSLEY DRIVE KING'S ORCHARD TRAIL KINGSWOOD DRIVE	L LAKE DRIVE LAKE FOREST COURT LAKE FOREST TRAIL LAKE IN THE WOODS TRAIL LAKE SHORE LAKE STREET LEWIS DRIVE LONG MEADOW TRAIL LORAIN STREET LOST TRAIL LUCERNE DRIVE	M MAPLE DRIVE MAPLEWOOD LANE MEDIANA STREET MERRY GARDEN TRAIL MILLBROOK DRIVE MILLSTONE ROAD MISTY LAKE GLEN MOCCASIN RUN MOGUL STREET MOHICAN TRAIL MURWOOD COURT	N NORTH BROOK TRAIL NORTH SPRING VALLEY PARK DRIVE NORTHWOOD LAKES DR. (PVT)	O OAK STREET OBER LANE OLD MEADOW DRIVE OLD TANNERY TRAIL OVERLOOK DRIVE	P PARK CIRCLE DRIVE PARK DRIVE PEBBLE CREEK COURT PENN LANE PETTIBONE ROAD PILGRIM AVENUE PINE CREEK COURT PINE STREET PLUM CREEK TRAIL	Q RAILROAD PLACE	R RAILROAD PLACE	S SAMUEL LORD DRIVE SARVAGE ROAD SCOTLAND DRIVE SHARIN ROAD SNOWSHOE TRAIL SNYDER ROAD SOUTH BROOK TRAIL SOUTH DAYTON STREET SOUTH RIVERSE DRIVE SOUTH SPRING VALLEY PARK DRIVE SOUTH STREET STAFFORD ROAD STOCKTON LANE STONE RIDGE ROAD STONEY BROOK COURT STONEY BROOK DRIVE SUGAR HILL TRAIL SUMMIT DRIVE SUNSET DRIVE	T TANGLEWOOD TRAIL TAYLOR MAY ROAD TIMBER TRAIL TRAYMORE DRIVE TREETOWER DRIVE TRILLIUM DRIVE TULIP LANE	U	V VALLEY DRIVE VALLEY LANE	W WALNUT TRAIL WASHINGTON STREET WESTHILL DRIVE WEST PARK CIRCLE DRIVE WESTVIEW ROAD WILDERNESS PASSAGE WILSON DRIVE WOOD ACRE TRAIL WOODLAND AVENUE WOODMERE DRIVE WREN ROAD	X	Y YORKSHIRE DRIVE (PRIVATE)	Z
---	---	---	---	--	---	--	---	---------------------------------------	--------------------------	---	--	---	---	--	---	----------------------------	----------------------------	---	--	----------	---	---	----------	---------------------------------------	----------

- ① KENSTON HIGH SCHOOL
- ② GARDINER ELEM. SCHOOL
- ③ BAINBRIDGE ELEM. SCHOOL
- ④ BAINBRIDGE COMMUNITY CH.
- ⑤ THE VALLEY PRESBYTERIAN CHURCH
- ⑥ PENTECOST HOLINESS CHURCH
- ⑦ THE BETHEL TEMPLE CHURCH
- ⑧ UNION BETHEL METHODIST CHURCH
- ⑨ ZION HILL MISSIONARY BAPTIST CH.
- ⑩ MCFARLAND CEMETERY
- ⑪ RESTLAND CEMETERY
- ⑫ FOWLER CEMETERY
- ⑬ BAINBRIDGE TWP. COMMUNITY HALL
- ⑭ BAINBRIDGE TWP. FIRE DEPT.
- ⑮ AURORA VOL. FIRE DEPT.
- ⑯ U.S. POST OFFICE (AURORA)
- ⑰ LORD OF LIFE LUTHERAN CHURCH

BAINBRIDGE TOWNSHIP

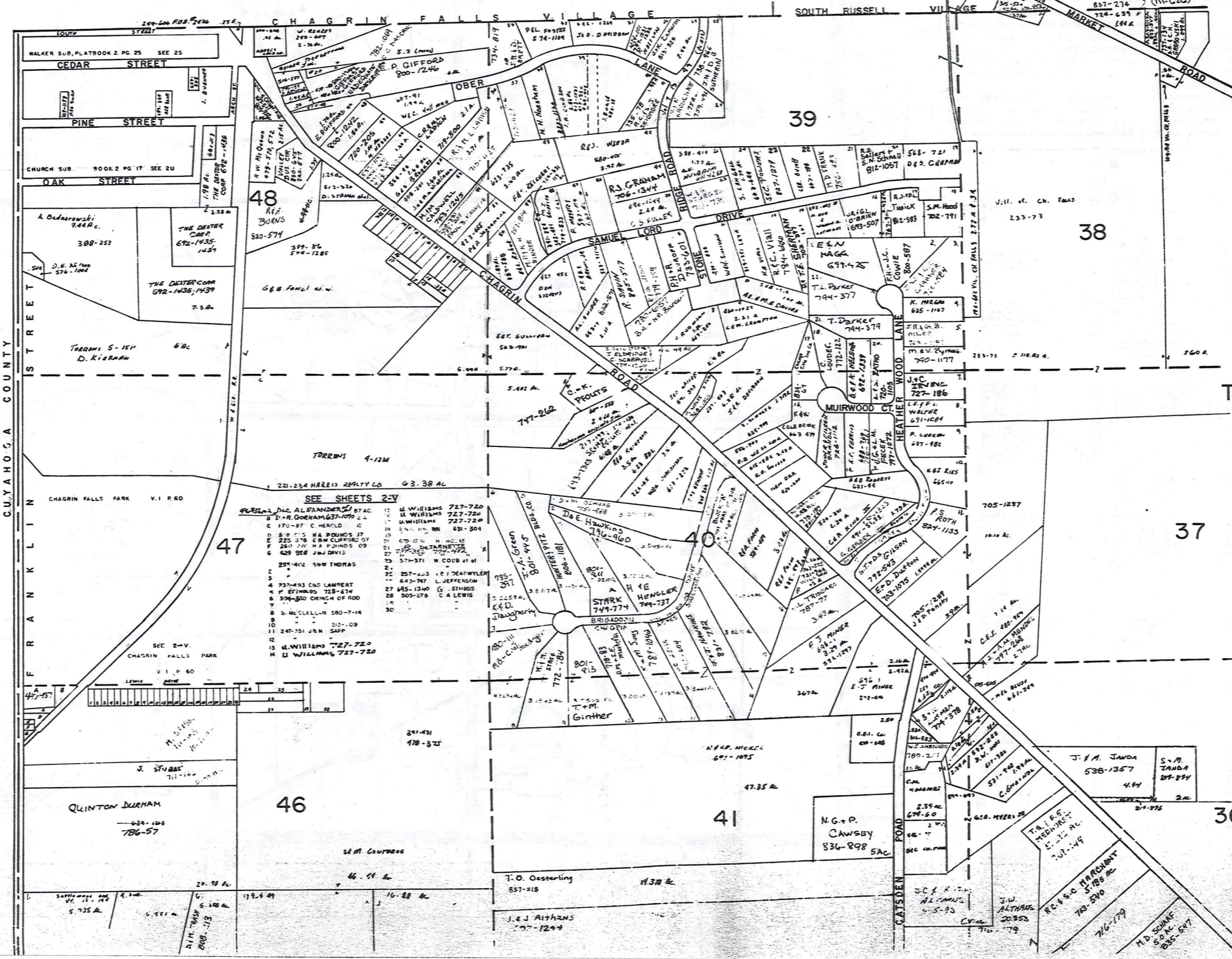
SCALE: 1" = 2,000'

ROBERT L. PHILLIPS,
GEAUGA COUNTY ENGINEER

- UNPAVED ROAD
- PAVED ROAD
- RAILROAD
- TOWNSHIP LINE
- COUNTY LINE
- CORPORATION LINE



MONICRIEF	SUBDIVISION	VOL 2 P 5
1. P.L. CASSIDY	673-905	11. D.B.J. HOFFMAN 452-744
2. O. SMITH	501-922	12. "
3. E.E. PROOSTOR	767-1000	13. "
4. "	"	14. E.D.T. SULLIVAN 562-901
5. J. WALLIS	571-1004, 793-1111	15. "
6. H. OLS	705-77	16. K. BROWN 81-148
7. C.A. BARNES	604-1160	
8. J. McSherry	749-9310	
9. "	"	
10. "	"	



SCALE 1"=300'
JAN. 1, 1989

TRACT ONE

SEE SHEETS 2-V

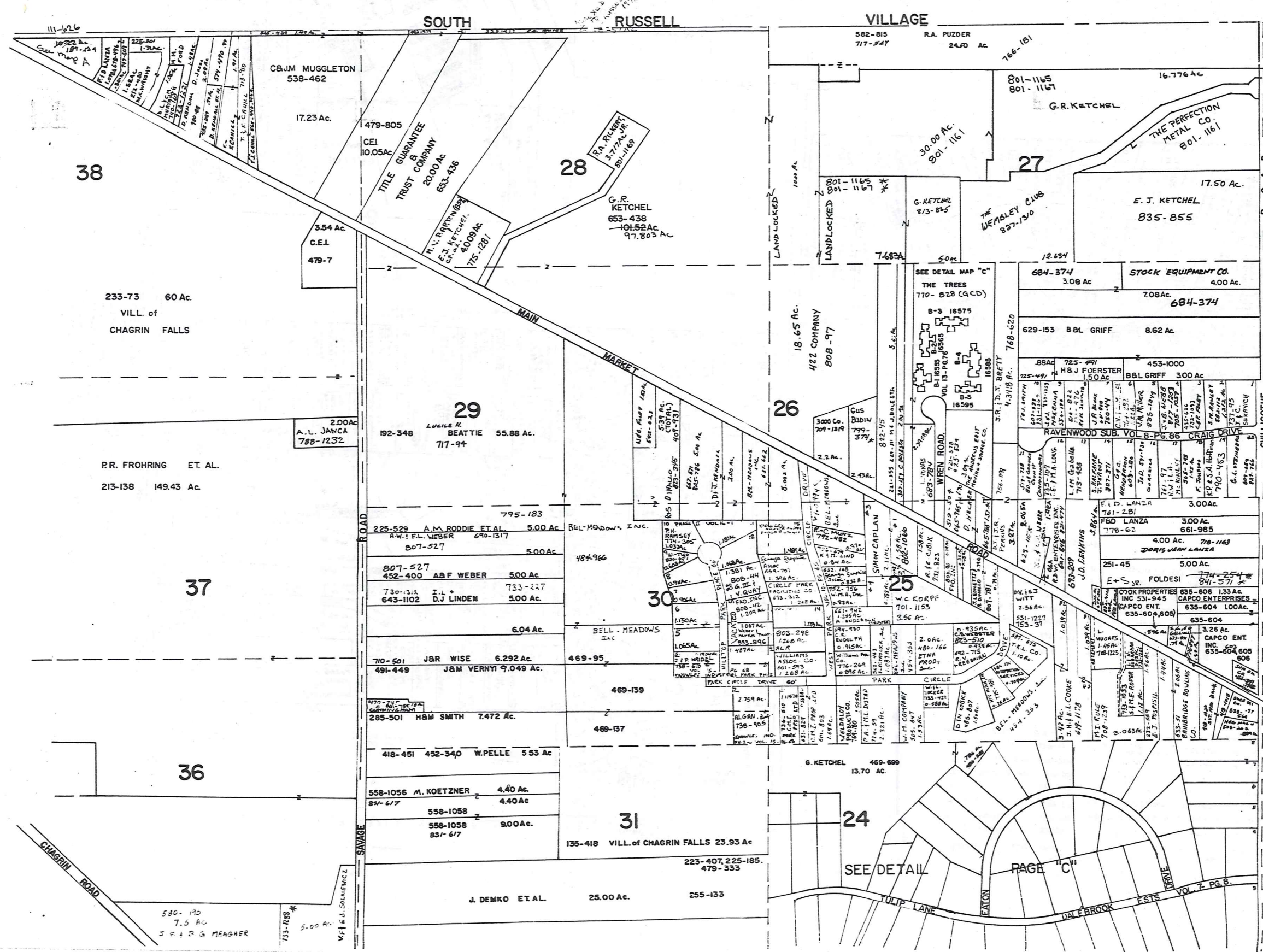
1. AL FRANKLIN	727-720	11. W. WILLIAMS	727-720
2. R. GORHAM	727-720	12. W. WILLIAMS	727-720
3. C. HEROLD	727-720	13. W. WILLIAMS	727-720
4. S. H. POUNDS	727-720	14. W. WILLIAMS	727-720
5. E. CLIFFORD	727-720	15. W. WILLIAMS	727-720
6. J. DAVIS	727-720	16. W. WILLIAMS	727-720
7. S. THOMAS	727-720	17. W. WILLIAMS	727-720
8. S. LAMBERT	727-720	18. W. WILLIAMS	727-720
9. M. CHURCH	727-720	19. W. WILLIAMS	727-720
10. S. MCCLELLAN	727-720	20. W. WILLIAMS	727-720
11. J. WILSON	727-720	21. W. WILLIAMS	727-720
12. W. WILLIAMS	727-720	22. W. WILLIAMS	727-720
13. W. WILLIAMS	727-720	23. W. WILLIAMS	727-720
14. W. WILLIAMS	727-720	24. W. WILLIAMS	727-720
15. W. WILLIAMS	727-720	25. W. WILLIAMS	727-720
16. W. WILLIAMS	727-720	26. W. WILLIAMS	727-720
17. W. WILLIAMS	727-720	27. W. WILLIAMS	727-720
18. W. WILLIAMS	727-720	28. W. WILLIAMS	727-720
19. W. WILLIAMS	727-720	29. W. WILLIAMS	727-720
20. W. WILLIAMS	727-720	30. W. WILLIAMS	727-720

* Inadequate Description

RELATIVE REPRESENTATION

A	B	C	D
E	F	G	H
I	J	K	L
M	N	O	F

BAINBRIDGE, "A"



TRACT ONE

SCALE: 1"=300
JAN 1, 1989

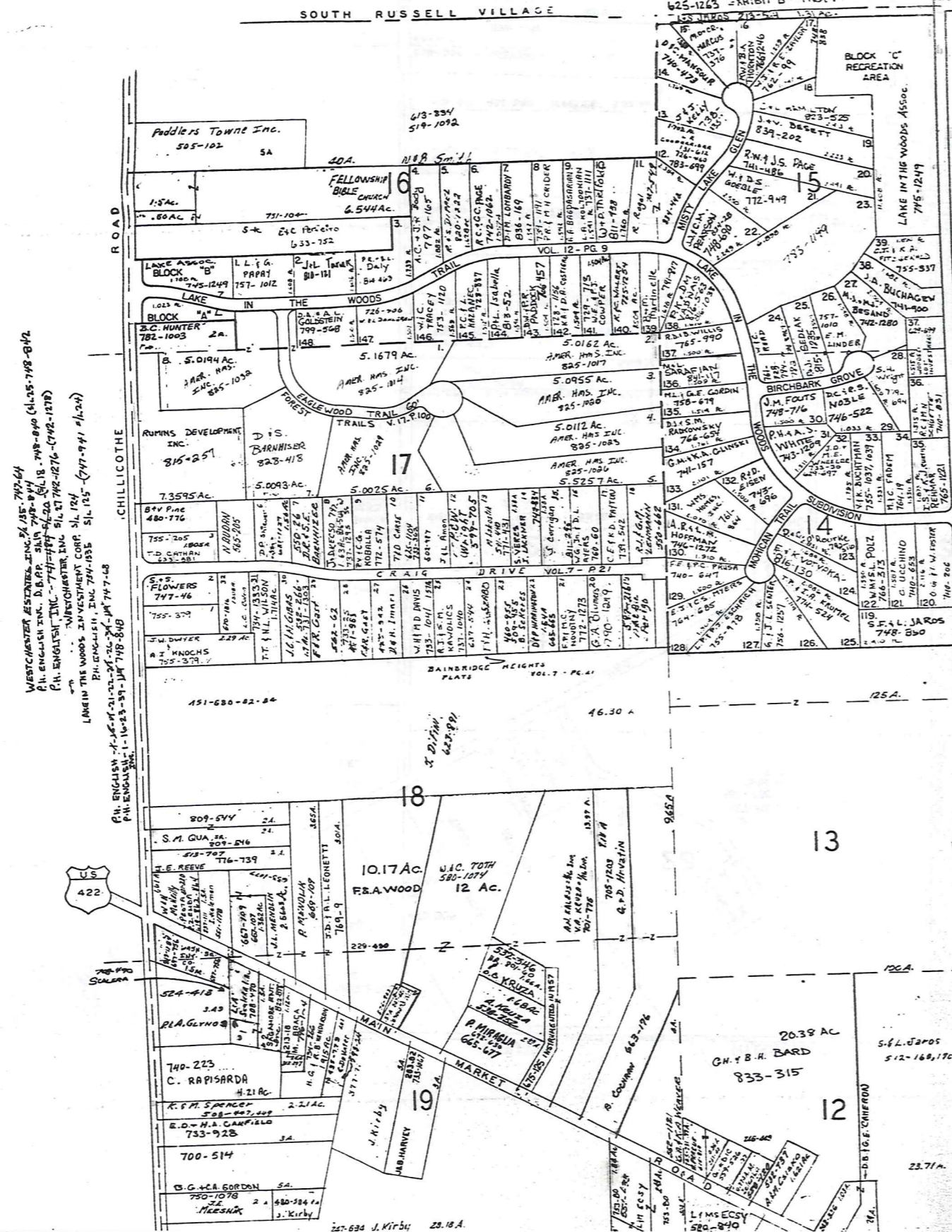
RELATIVE REPRESENTATION
* INADEQUATE DESCRIPTION

* Inadequate description



A	B	C	D
E	F	G	H
I	J	K	L
M	N	O	P

BAINBRIDGE-B
25



WESTCHRYSTAL ESTATES, INC. PLAT 187-64
 P.H. ENGLISH, INC. D.B.P. PLAT 748-84
 P.H. ENGLISH, INC. PLAT 749-84
 P.H. ENGLISH, INC. PLAT 750-84
 P.H. ENGLISH, INC. PLAT 751-84
 P.H. ENGLISH, INC. PLAT 752-84
 P.H. ENGLISH, INC. PLAT 753-84
 P.H. ENGLISH, INC. PLAT 754-84
 P.H. ENGLISH, INC. PLAT 755-84
 P.H. ENGLISH, INC. PLAT 756-84
 P.H. ENGLISH, INC. PLAT 757-84
 P.H. ENGLISH, INC. PLAT 758-84
 P.H. ENGLISH, INC. PLAT 759-84
 P.H. ENGLISH, INC. PLAT 760-84
 P.H. ENGLISH, INC. PLAT 761-84
 P.H. ENGLISH, INC. PLAT 762-84
 P.H. ENGLISH, INC. PLAT 763-84
 P.H. ENGLISH, INC. PLAT 764-84
 P.H. ENGLISH, INC. PLAT 765-84
 P.H. ENGLISH, INC. PLAT 766-84
 P.H. ENGLISH, INC. PLAT 767-84
 P.H. ENGLISH, INC. PLAT 768-84
 P.H. ENGLISH, INC. PLAT 769-84
 P.H. ENGLISH, INC. PLAT 770-84
 P.H. ENGLISH, INC. PLAT 771-84
 P.H. ENGLISH, INC. PLAT 772-84
 P.H. ENGLISH, INC. PLAT 773-84
 P.H. ENGLISH, INC. PLAT 774-84
 P.H. ENGLISH, INC. PLAT 775-84
 P.H. ENGLISH, INC. PLAT 776-84
 P.H. ENGLISH, INC. PLAT 777-84
 P.H. ENGLISH, INC. PLAT 778-84
 P.H. ENGLISH, INC. PLAT 779-84
 P.H. ENGLISH, INC. PLAT 780-84
 P.H. ENGLISH, INC. PLAT 781-84
 P.H. ENGLISH, INC. PLAT 782-84
 P.H. ENGLISH, INC. PLAT 783-84
 P.H. ENGLISH, INC. PLAT 784-84
 P.H. ENGLISH, INC. PLAT 785-84
 P.H. ENGLISH, INC. PLAT 786-84
 P.H. ENGLISH, INC. PLAT 787-84
 P.H. ENGLISH, INC. PLAT 788-84
 P.H. ENGLISH, INC. PLAT 789-84
 P.H. ENGLISH, INC. PLAT 790-84
 P.H. ENGLISH, INC. PLAT 791-84
 P.H. ENGLISH, INC. PLAT 792-84
 P.H. ENGLISH, INC. PLAT 793-84
 P.H. ENGLISH, INC. PLAT 794-84
 P.H. ENGLISH, INC. PLAT 795-84
 P.H. ENGLISH, INC. PLAT 796-84
 P.H. ENGLISH, INC. PLAT 797-84
 P.H. ENGLISH, INC. PLAT 798-84
 P.H. ENGLISH, INC. PLAT 799-84
 P.H. ENGLISH, INC. PLAT 800-84

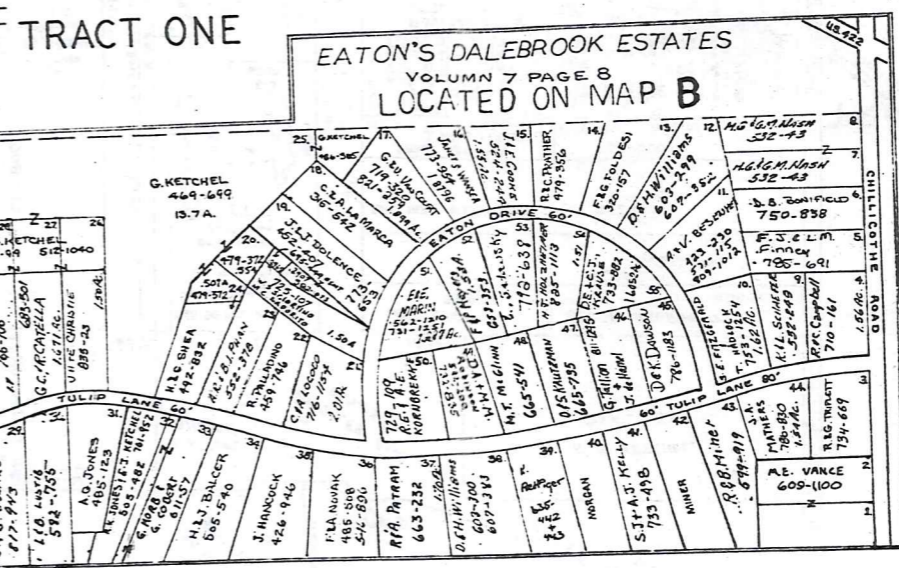
THE TREES CONDOMINIUM SEE MAP B VOL 13 - P 76-77

BUILDING 1 - 16225	UNIT 1	BUILDING 2 - 16565	UNIT 2	BUILDING 3 - 16575	UNIT 3
1-A	H.S. HORTON	2-A	T.R. McGUIRE	3-A	Y.M. PARATTO
1-B	B.H. MUNKER	2-B	H.S. INGERSOLL	3-B	M.K. STONER
1-C	R.A. SAITH	2-C	M.A. & J.E. MOST	3-C	D.B. MERR
1-D	L.E. JOHNSON	2-D	J.A. BALLECCI	3-D	D.R. JOYCE
1-E	D. BARTOSHEK	2-E	J.L. PHILLIPS	3-E	K.A. KOSKY & K.J. SYKORA
1-F	A.C. OLSSON	2-F	L.A. KUCERA	3-F	M.C. TAMMARINO
1-G	Agnes Dlubac	2-G	A. PASSALACQUA	3-G	M.L. HOLECZY
1-H	A.J. BOND	2-H	M.A. & J.J. STELL	3-H	S.J. & P. SANSILO

SCALE 1"=300'

JAN. 1, 1989

BUILDING 4 - 16585	UNIT 4	BUILDING 5 - 16595	UNIT 5
4-A	J. MORRIS	5-A	W.A. & M.J. SMALL
4-B	E.S. SHOUP & S. SHAW	5-B	C.J. LORENTZ
4-C	W.J. & K.G. McSHERRY	5-C	J.A. & E.C. BLACK
4-D	D.R. WANEN	5-D	Ronald BORIES
4-E	E.A. DOONEY	5-E	R.D. UNDERWOOD
4-F	M.F. MECKLER	5-F	HELEN W. O'LEARY
4-G	J.L. ORTNER		
4-H	R.P. & J.R. LEROY		



* Inadequate description

RELATIVE REPRESENTATION

A	B	C	D
E	F	G	H
I	J	K	L
M	N	O	P

BAINBRIDGE-C

SOUTH RUSSELL

VILLAGE



SCALE: 1"=300'
JAN. 1, 1989

TRACT ONE

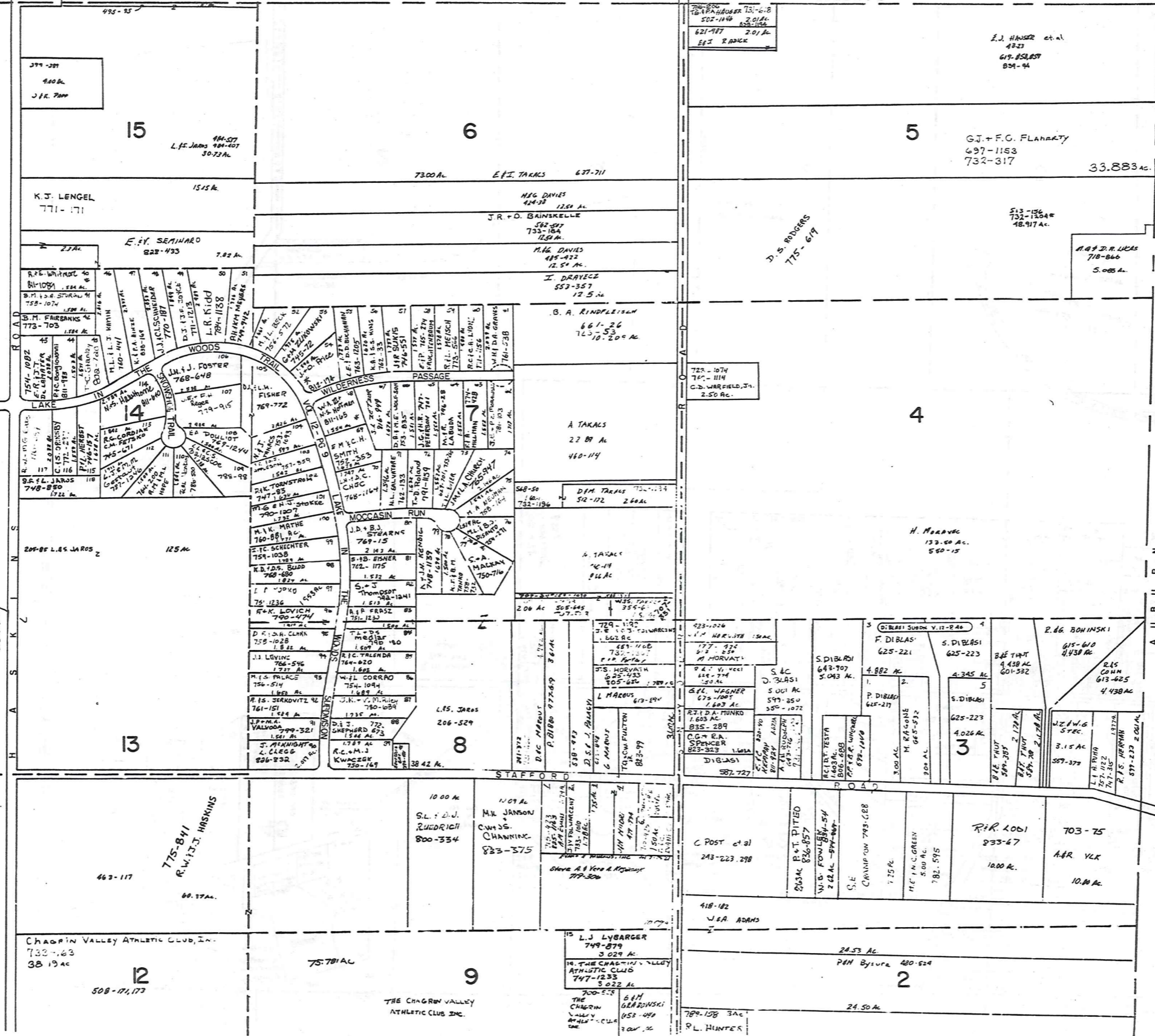
TOWNSHIP

AUBURN

P.H. ENGLISH, INC. 749-846
1. 04-95-50-55-59-60
2. 05-51-52-53-54-55-56-57-58-59-60
3. 06-01-02-03-04-05-06-07-08-09-10
4. 07-11-12-13-14-15-16-17-18-19-20
5. 08-21-22-23-24-25-26-27-28-29-30
6. 09-31-32-33-34-35-36-37-38-39-40
7. 10-41-42-43-44-45-46-47-48-49-50
8. 11-51-52-53-54-55-56-57-58-59-60
9. 12-61-62-63-64-65-66-67-68-69-70
10. 13-71-72-73-74-75-76-77-78-79-80
11. 14-81-82-83-84-85-86-87-88-89-90
12. 15-91-92-93-94-95-96-97-98-99-100

THREE LAKES, INC. 745-459
1. 01-01-02-03-04-05-06-07-08-09-10
2. 01-11-12-13-14-15-16-17-18-19-20
3. 01-21-22-23-24-25-26-27-28-29-30
4. 01-31-32-33-34-35-36-37-38-39-40
5. 01-41-42-43-44-45-46-47-48-49-50
6. 01-51-52-53-54-55-56-57-58-59-60
7. 01-61-62-63-64-65-66-67-68-69-70
8. 01-71-72-73-74-75-76-77-78-79-80
9. 01-81-82-83-84-85-86-87-88-89-90
10. 01-91-92-93-94-95-96-97-98-99-100

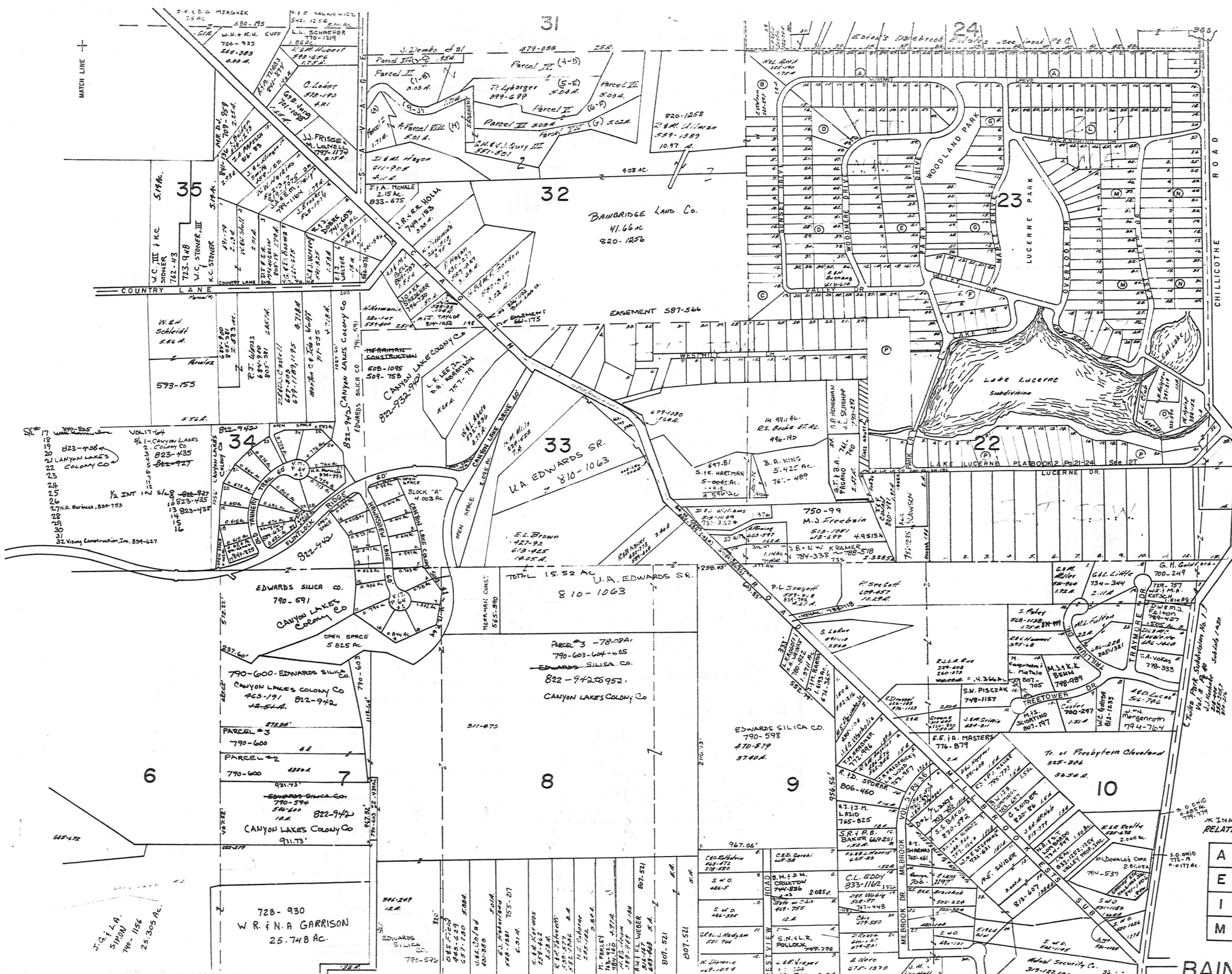
WINDMILL, INC.
1. 01-01-02-03-04-05-06-07-08-09-10
2. 01-11-12-13-14-15-16-17-18-19-20
3. 01-21-22-23-24-25-26-27-28-29-30
4. 01-31-32-33-34-35-36-37-38-39-40
5. 01-41-42-43-44-45-46-47-48-49-50
6. 01-51-52-53-54-55-56-57-58-59-60
7. 01-61-62-63-64-65-66-67-68-69-70
8. 01-71-72-73-74-75-76-77-78-79-80
9. 01-81-82-83-84-85-86-87-88-89-90
10. 01-91-92-93-94-95-96-97-98-99-100



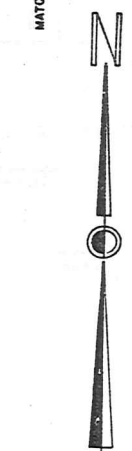
* Inadequate description

RELATIVE REPRESENTATION:

A	B	C	D
E	F	G	H
I	J	K	L
M	N	O	P



MATCH LINE



SCALE 1"=300'
JAN 1, 1989

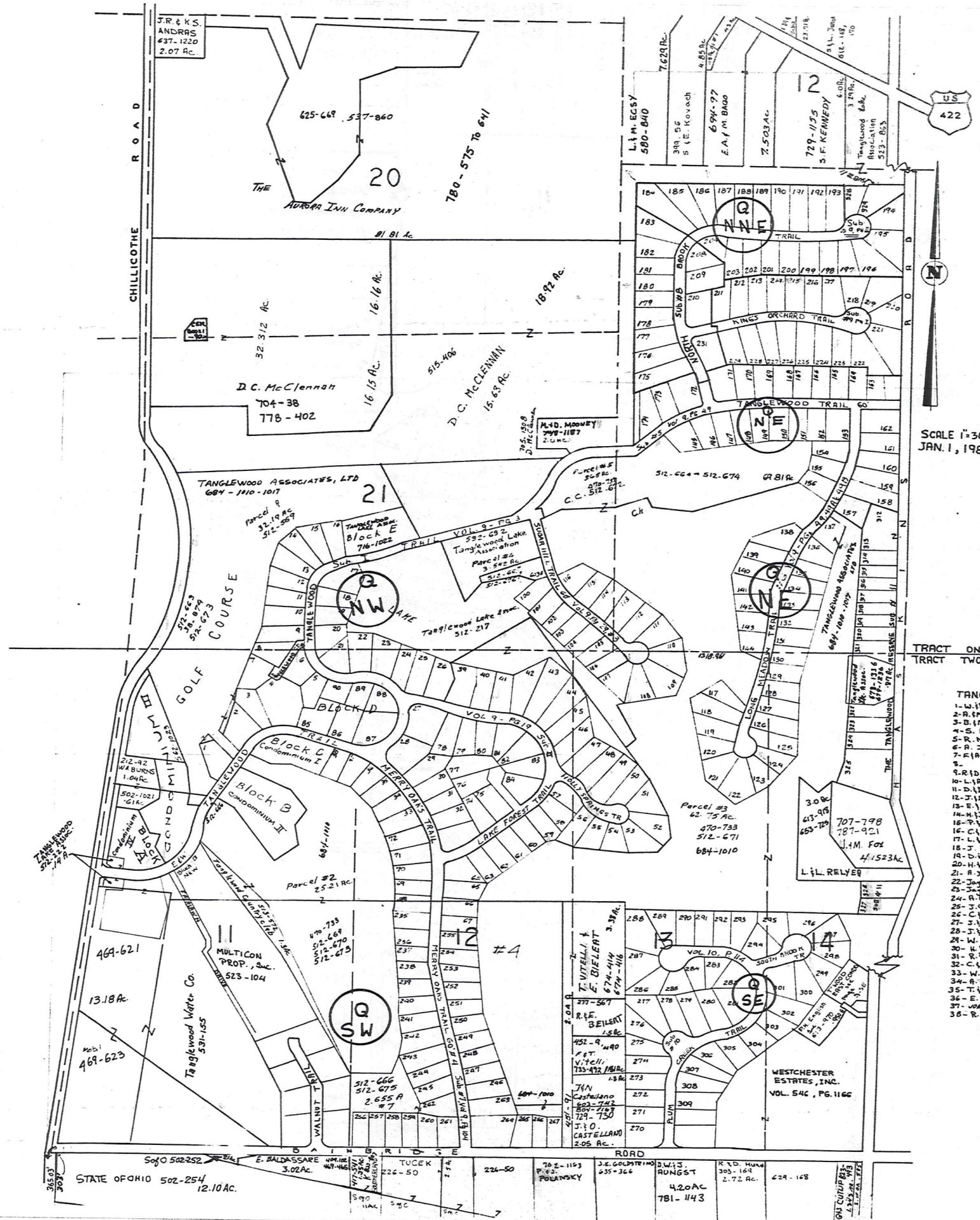
TR. ONE
TR. TWO

* IN ADEQUATE DESCRIPTION
RELATIVE REPRESENTATION

A	B	C	D
E	F	G	H
I	J	K	L
M	N	O	P

29

BAINBRIDGE - F.



#1 LOT 12 443-823 T. & R. Balduc

NOTICE

NEW MAP PAGES QNW, QNE, QSW, & QSE,
WILL GIVE MOST CURRENT TANGLEWOOD
INFORMATION

SCALE 1"=300'
JAN. 1, 1983

TANGLEWOOD #4

- | | |
|-------------------------------|---------|
| 235- W. P. Neulenschwader III | 485-566 |
| 236- A. E. Dillennuth, Jr. | 616-62 |
| 237- R. B. DeMott | 509-605 |
| 238- D. E. Coomer | 512-263 |
| 239- C. G. Foster | 509-367 |
| 240- Signet Homes, Inc. | 491-129 |
| 241- C. Maister | 502-856 |
| 242- Signet Homes, Inc. | 491-131 |
| 243- S. P. Sweeney | 505-973 |
| 244- E. M. Pulford, Jr. | 505-452 |
| 245- J. Bob Jones, Inc. | 496-959 |
| 246- " " | 496-861 |
| 247- G. R. Toner | 505-145 |
| 248- R. D. McIntire | 509-239 |
| 249- C. F. Miller | 502-959 |
| 250- Signet Homes, Inc. | 491-135 |
| 251- P. J. Sorenson | 505-310 |
| 252- M. J. Koschnik | 496-863 |
| 253- T. J. Kern | 505-230 |
| 254- G. L. Stanfus | 501-322 |
| 255- R. J. McGauth | 492-40 |

TANGLEWOOD #5

- | | |
|------------------------|---------|
| 145- R. B. Munnay | 501-429 |
| 146- J. B. Rollin | 629-288 |
| 147- D. S. Cullen | 495-249 |
| 148- W. D. Barber | 509-42 |
| 149- A. Passalacqua | 505-98 |
| 150- R. E. Ettinger | 505-406 |
| 151- R. B. O'Neill | 516-125 |
| 152- R. B. Moss | 505-270 |
| 170- J. S. Pease | 512-53 |
| 171- P. Sanford | 512-150 |
| 172- W. R. Munday, Jr. | 509-404 |
| 173- R. J. Banks | 515-266 |
| 174- G. P. Lease | 502-781 |
| 175- " " | |
| 176- Jay Homes, Inc. | 562-487 |

TANGLEWOOD #1

- | | |
|-------------------------|---------------------|
| 1- W. R. Prodergast | 621-957 |
| 2- R. M. Athens II | 463-250 |
| 3- D. M. Kester | 509-1381 |
| 4- S. Matt | 615-125 |
| 5- R. Novak & D. Mitter | 607-605 |
| 6- R. Jones | 480-654 |
| 7- F. B. Conrathias | 484-268 |
| 8- " " | |
| 9- R. D. Hind | 591-44 |
| 10- L. R. Lachner | 576-182 |
| 11- D. D. Peterson | 599-1519 |
| 12- J. D. Cook | 480-608 |
| 13- E. G. Harmon | 542-192 |
| 14- H. J. Byard | 663-275 |
| 15- R. R. Lambert | 601-764 |
| 16- C. C. Giovanni | 609-960, 964 |
| 17- L. J. Lynn | 470-48 |
| 18- J. Fruchter | 477-15, 500, 509-52 |
| 19- D. J. Wagner | 454-728 |
| 20- H. L. Lemke | 559-1104 |
| 21- A. J. Silbiger | 500-952 |
| 22- Jay Jay Homes, Inc. | 547-50 |
| 23- Jay Jay Homes, Inc. | 547-727 |
| 24- R. E. Kramus | 495-447 |
| 25- J. C. Wiser | 501-822 |
| 26- C. M. Maxwell | 501-1023, 75 |
| 27- J. B. Buechel | 524-781 |
| 28- J. H. Leonetti | 603-394 |
| 29- W. E. Jones | 442-853 |
| 30- H. S. Anderson | 551-750 |
| 31- R. M. Martin | 542-547 |
| 32- C. A. Stewarding | 523-744 |
| 33- W. G. Gonbett | 496-382 |
| 34- R. D. Cain | 565-1197 |
| 35- T. M. Fleming | 551-776 |
| 36- E. D. Schmidt | 611-1274 |
| 37- W. H. M. C. Fraser | 716-875 |
| 38- R. S. Knaben | 538-938 |

- | | |
|--------------------------|--------------|
| 56- D. E. Colin | 478-577 |
| 57- R. S. Marchant | 485-299 |
| 58- D. V. Viola | 624-938, USB |
| 59- M. Ritchie | 480-162 |
| 60- D. J. Christ | 477-961 |
| 61- B. Steele | 505-299 |
| 62- W. G. Rodgers | 491-479 |
| 63- L. B. Hinderheid | 665-645 |
| 64- Cynaloga Sav. Assoc. | 494-425 |
| 65- M. S. Clemens | 475-409 |
| 66- C. B. Nease | 484-417 |
| 67- L. J. Benton | 485-368 |
| 68- E. D. Taylor | 509-395 |
| 69- J. Givens | 668-128 |
| 70- M. McGinnis | 420-116 |
| 71- C. H. Ullestrand | 485-823 |
| 72- W. M. Liba | 470-552 |
| 73- P. V. Tichel | 492-934 |
| 74- M. Birk | 492-58 |
| 75- J. M. Mockler | 492-755 |
| 76- E. J. Bestel | 492-234 |
| 77- C. M. Evans | 496-731 |
| 78- J. J. Ebelny | 477-716 |
| 79- " " | |
| 80- A. H. Tomsic | 509-1 |
| 81- J. Schill | 470-358 |
| 82- R. L. Johnson | 512-800 |
| 83- D. M. Gullion | 505-444 |
| 84- J. J. Bonwick | 513-641 |

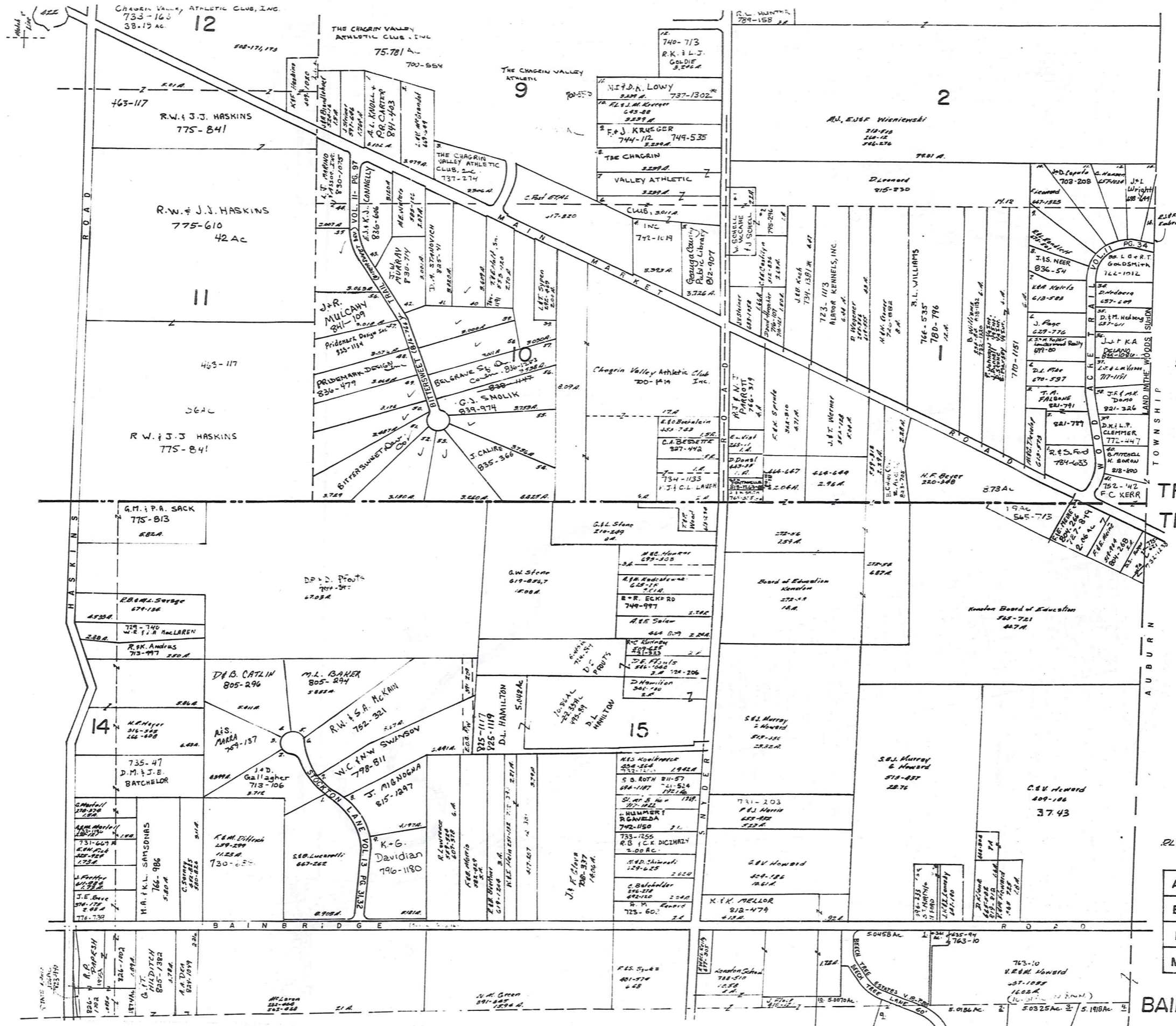
* Inadequate description

JAN. 1, 1983

RELATIVE REPRESENTATION

A	B	C	D
E	F	G	H
I	J	K	L
M	N	O	P

BAINBRIDGE-G



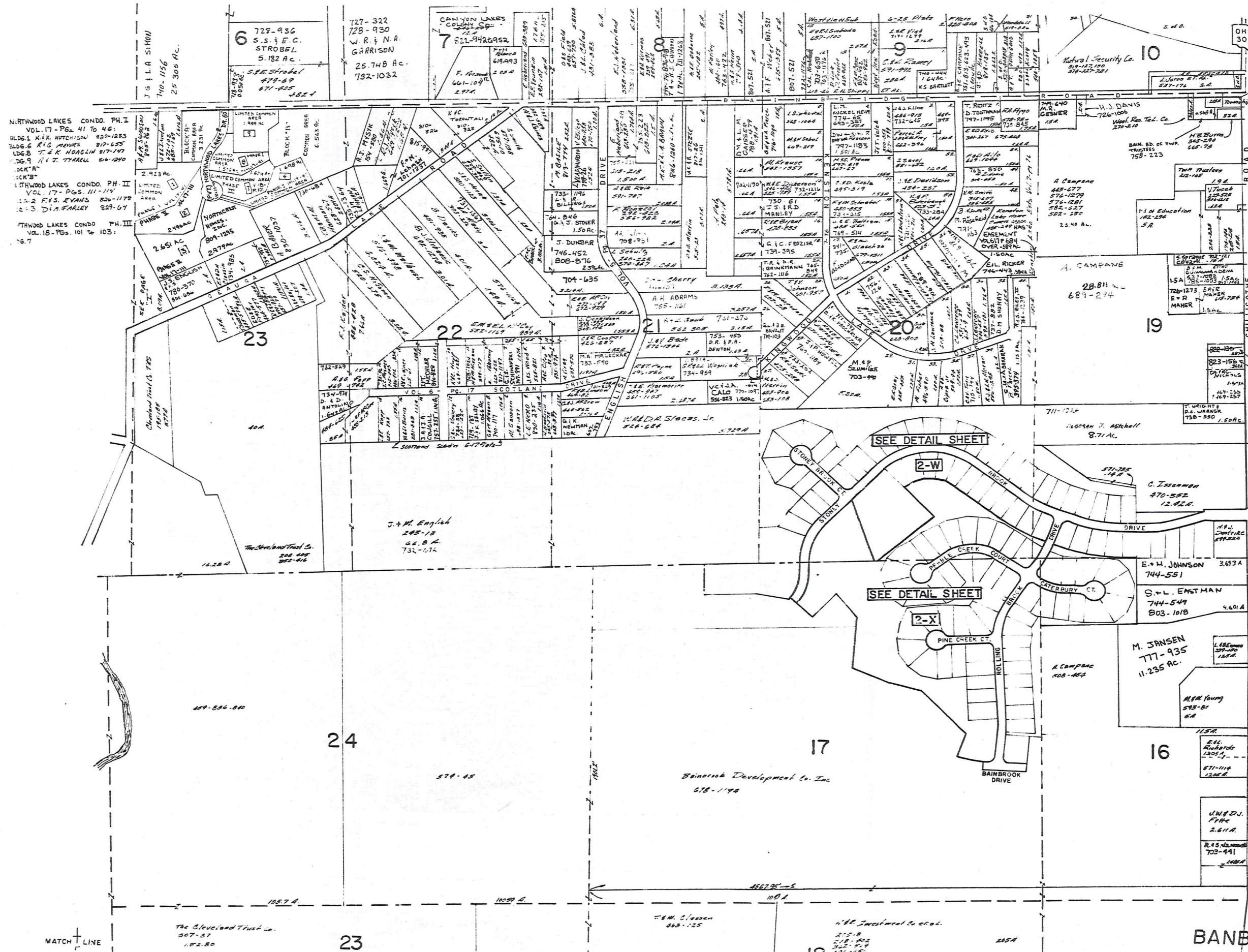
SCALE 1"=300'
JAN 1, 1989

TRACT ONE
TRACT TWO

* Inadequate description

RELATIVE REPRESENTATION:

A	B	C	D
E	F	G	H
I	J	K	L
M	N	O	P



SCALE 1"=300
 JAN. 1, 1989
 CINCINNATI, OHIO

TR. TWO
 TR THREE

INAPPROPRIATE
 DESCRIPTION

A	B	C	D
E	F	G	H
I	J	K	L
M	N	O	P

33
 BANBRIDGE J
 MATCH LINE

MATCH LINE

NORTHWOOD LAKES CONDO. PH. I
 VOL. 17 - PGS. 41 TO 46:
 BLDG. 1 K.K. HUTCHISON 80-1283
 BLDG. 6 R.G. MEYERS 817-655
 BLDG. 8 T. & K. HOAGLIN 817-147
 BLDG. 9 M. J. TRANEL 814-1240

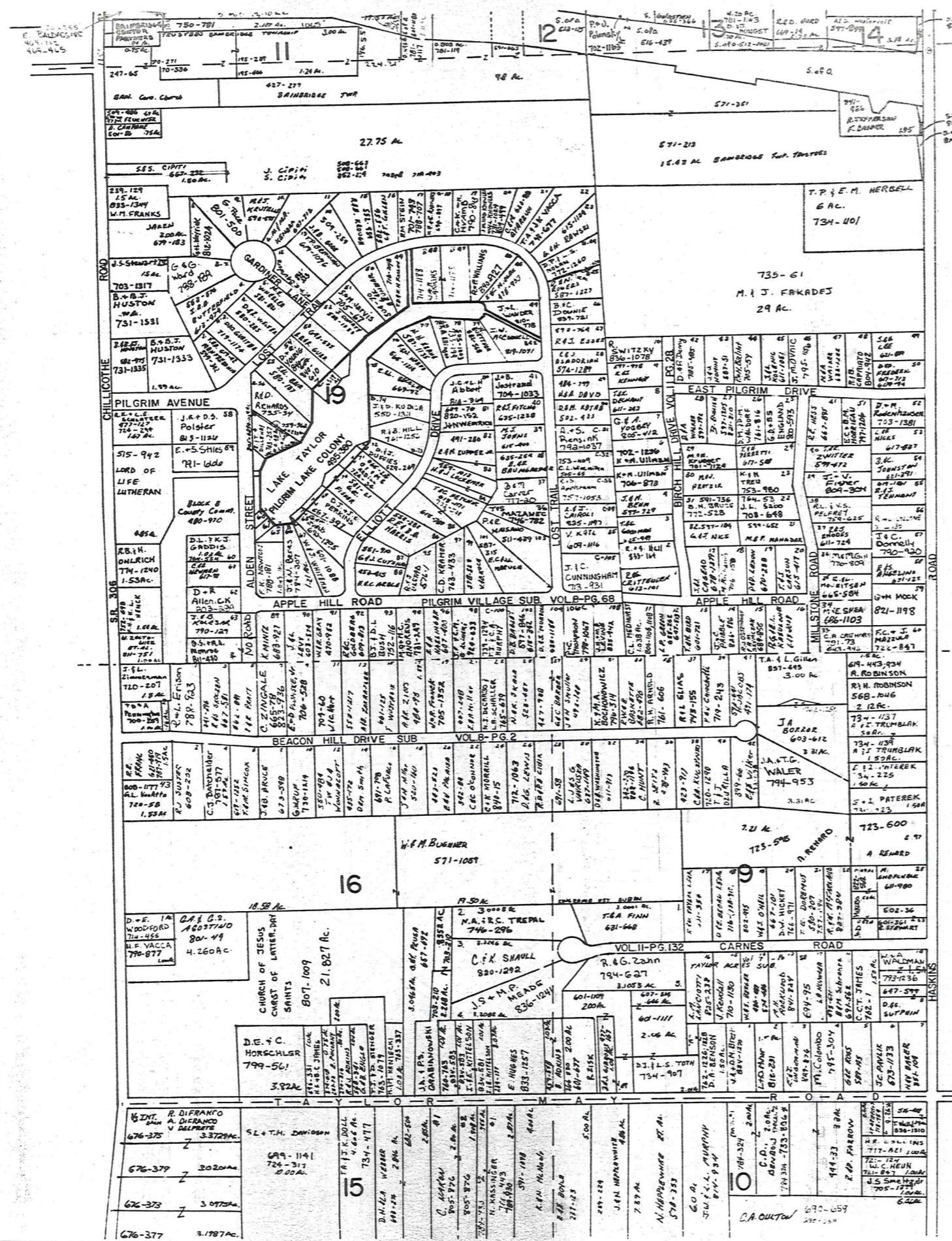
NORTHWOOD LAKES CONDO. PH. II
 VOL. 17 - PGS. 111 TO 114:
 BLDG. 2 F.H.S. EVANS 826-1178
 BLDG. 3 D.A. FARLEY 829-64

NORTHWOOD LAKES CONDO. PH. III
 VOL. 18 - PGS. 101 TO 103:
 BLDG. 7

The Cleveland Trust Co.
 307-57
 152.80

The Cleveland Trust Co.
 307-57
 152.80

H.B. Investment Co. et al.
 215-B
 218-802
 322-514
 335-482



SCALE 1"=300'
JAN 1, 1989


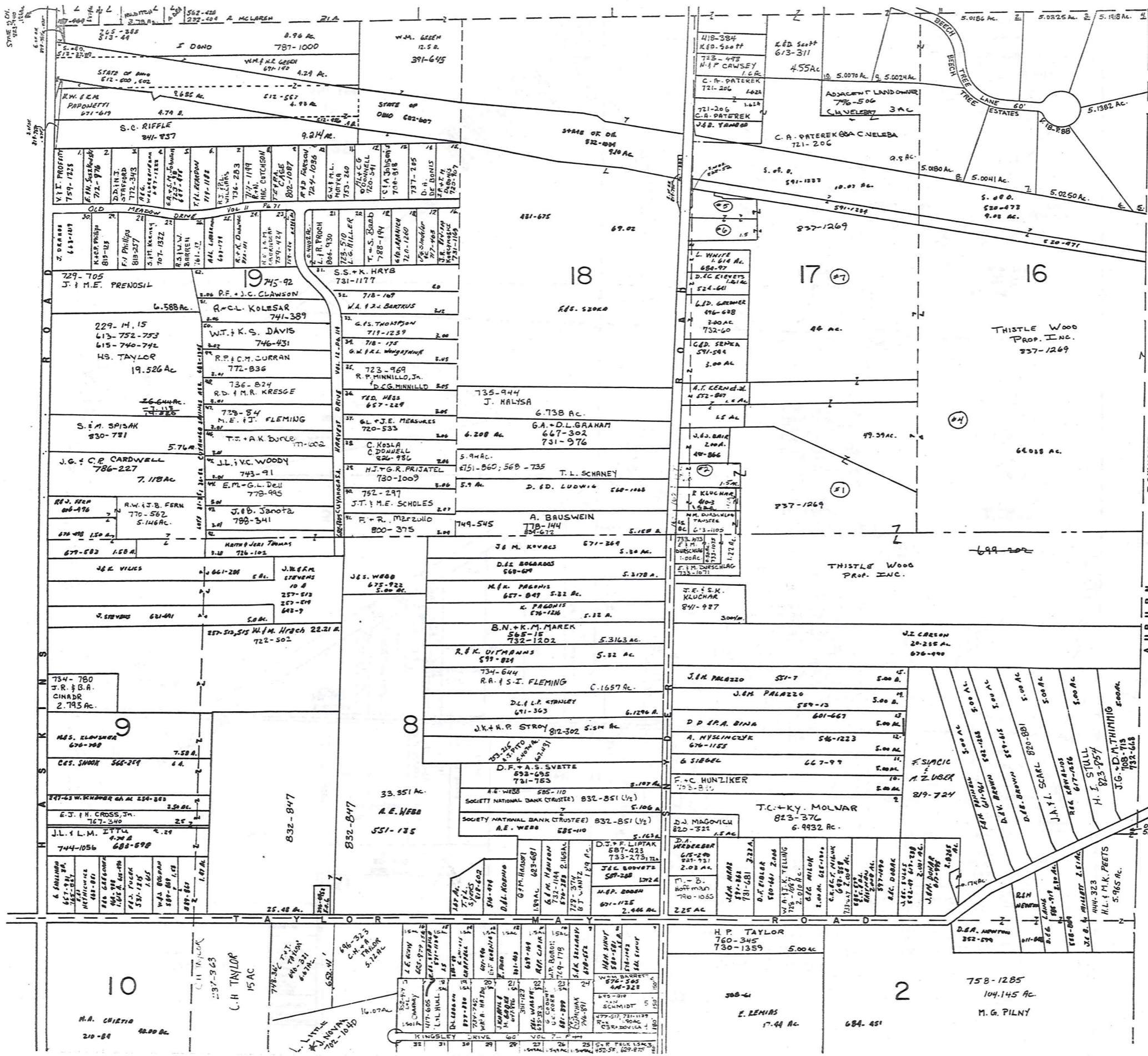
TRACT TWO
TRACT THREE

* Inadequate description

RELATIVE REPRESENTATION

A	B	C	D
E	F	G	H
I	J	K	L
M	N	O	P

BAINBRIDGE-K



SCALE 1" = 300'
 JAN. 1, 1989

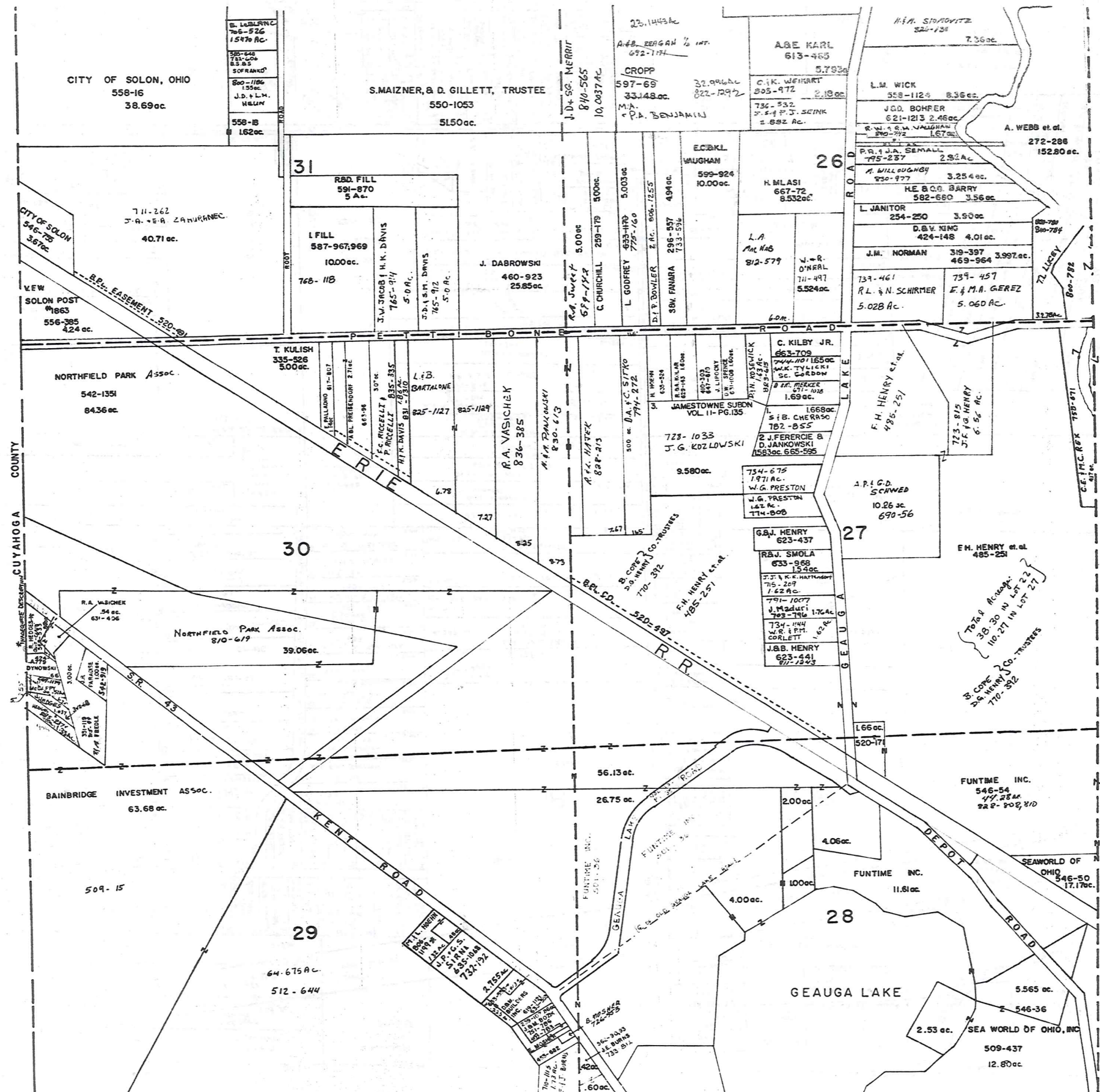
TOWNSHIP
 AUBURN

TRACT TWO
 TRACT THREE

* Inadequate description

RELATIVE REPRESENTATION

A	B	C	D
E	F	G	H
I	J	K	L
M	N	O	P



N

SCALE 1" = 300'
JAN. 1, 1989

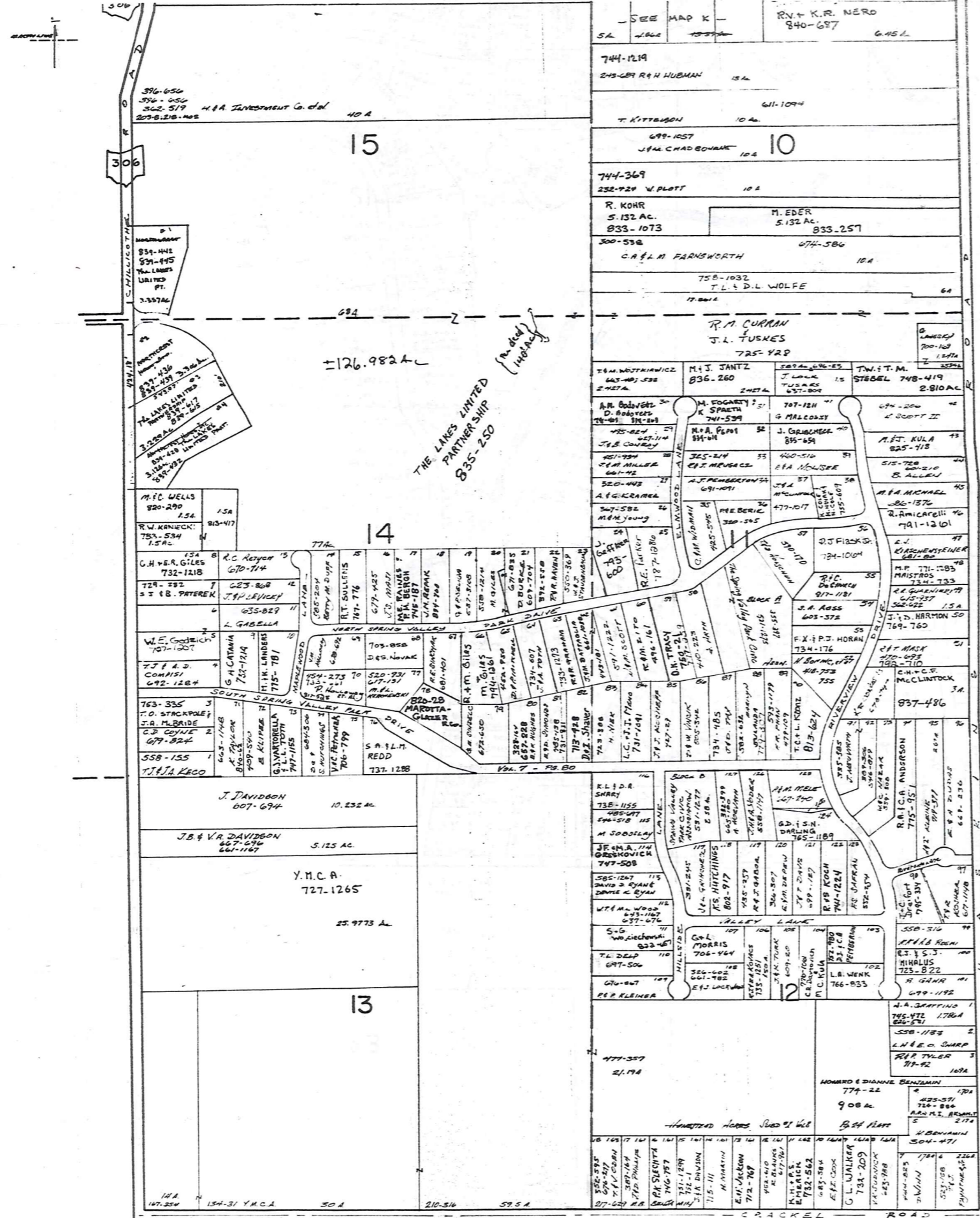
TRACT THREE

* Inadequate description

RELATIVE REPRESENTATION

A	B	C	D
E	F	G	H
I	J	K	L
M	N	O	P

BAINBRIDGE-M



SCALE 1" = 300'

TRACT THREE

* Inadequate description

RELATIVE REPRESENTATION

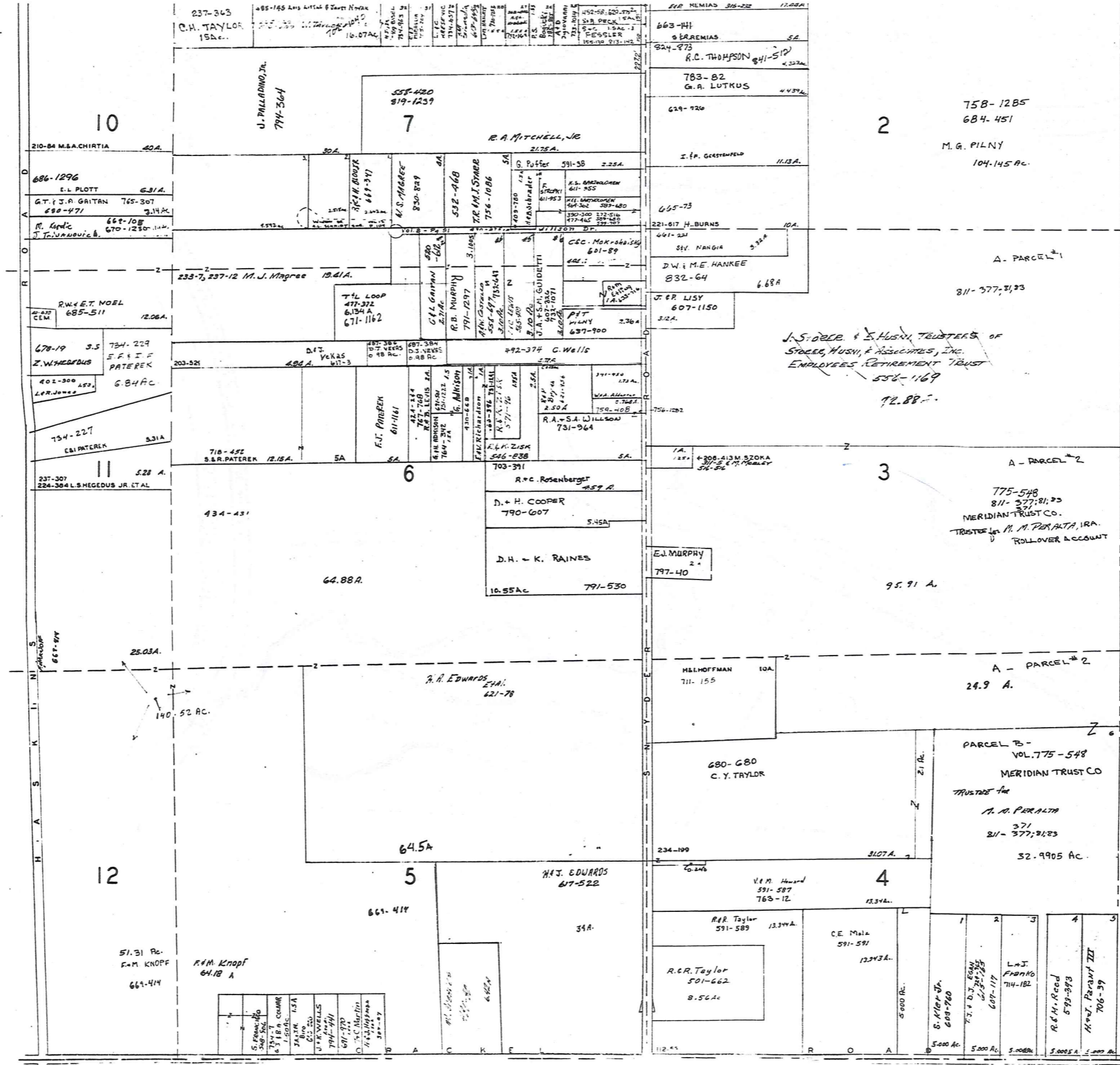
JANUARY 4, 1989

A	B	C	D
E	F	G	H
I	J	K	L
M	N	O	P

BAINBRIDGE-O

WATCH LINE

WATCH LINE



SCALE 1"=300'

JAN. 1, 1989

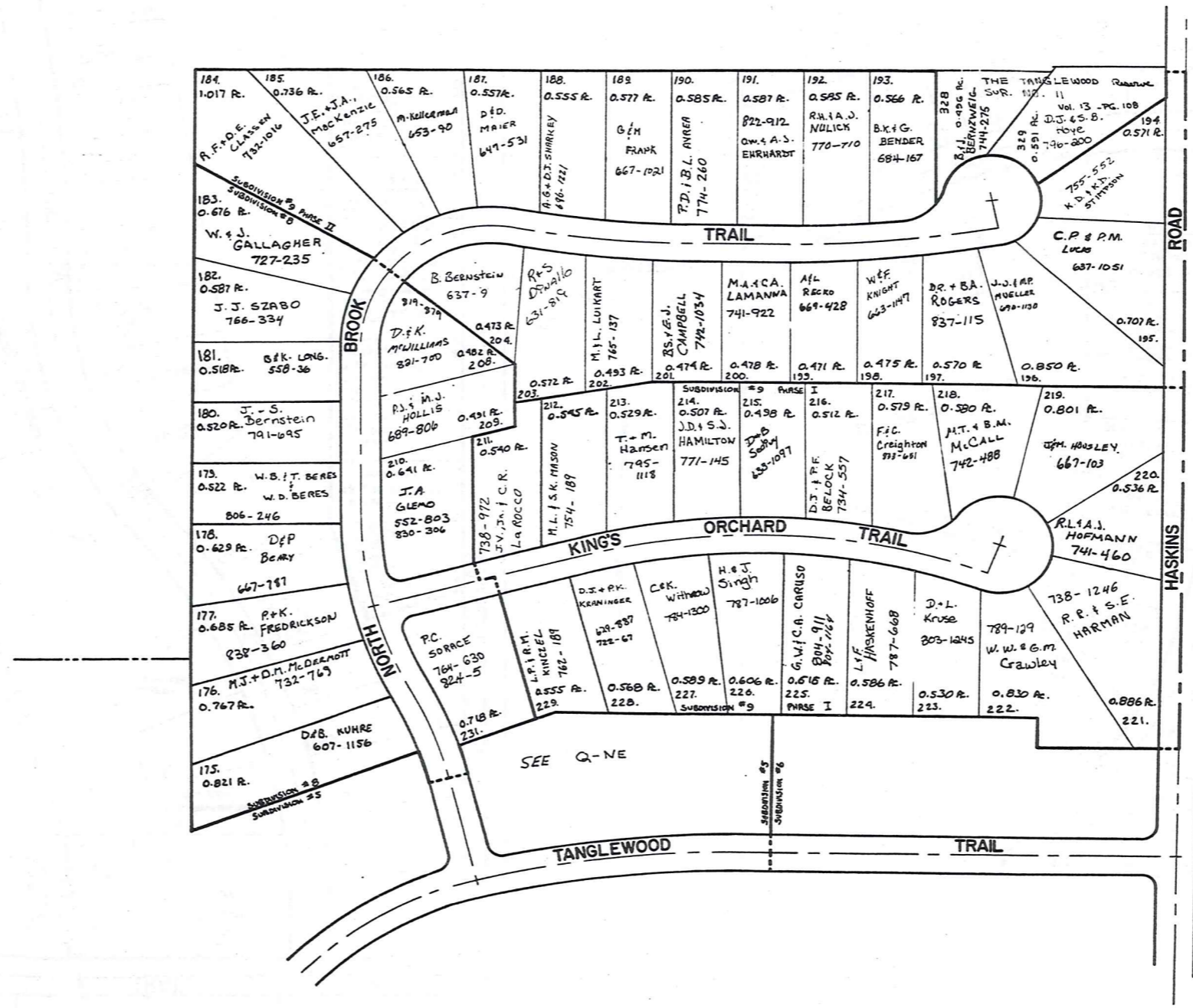
RELATIVE REPRESENTATION

TOWNSHIP AUBURN

TRACT THREE

* Inadequate description

A	B	C	D
E	F	G	H
I	J	K	L
M	N	O	P



RELATIVE REPRESENTATION

January 1, 1909

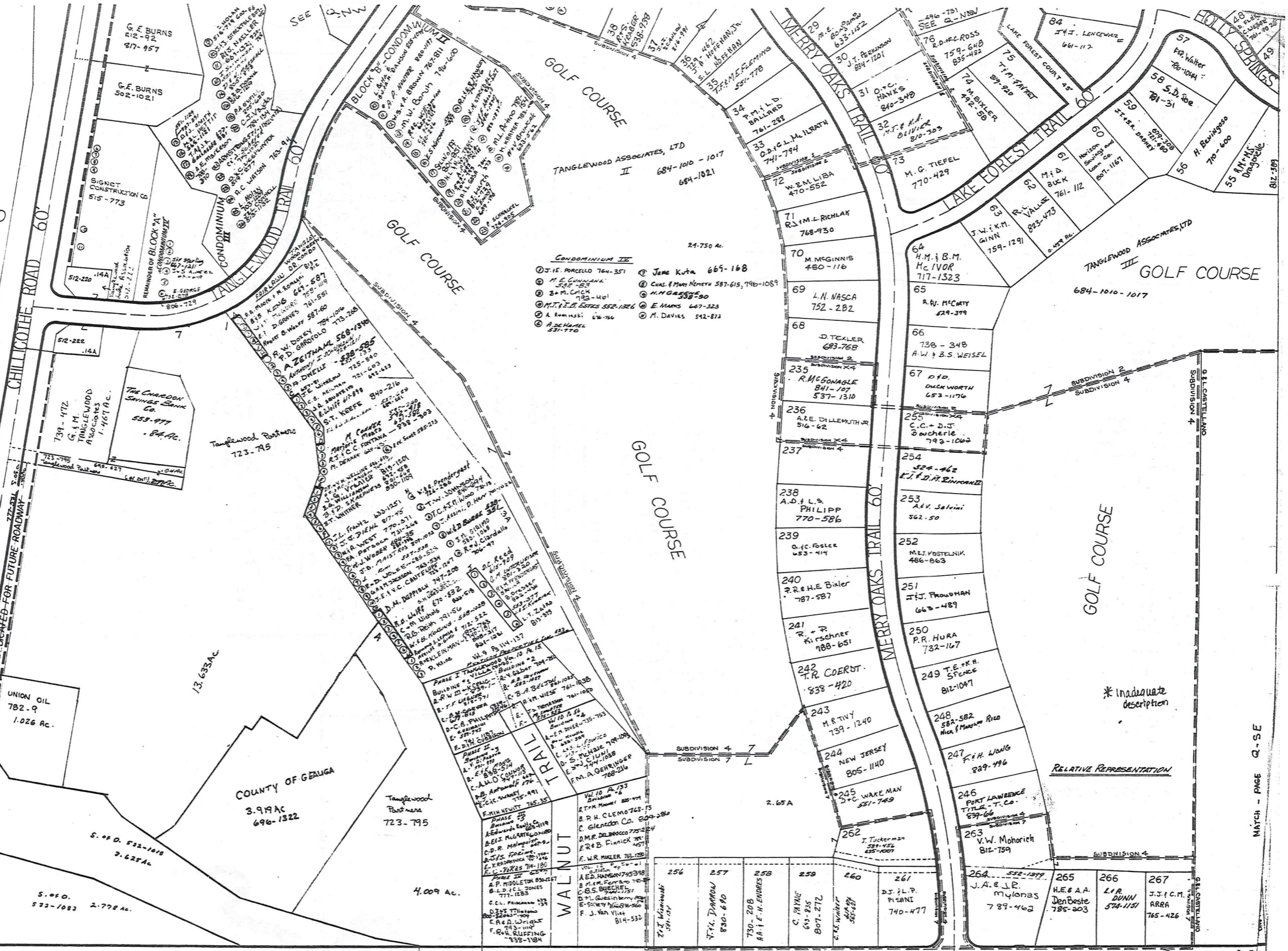
* Inadequate description

Q - NNE

TANGLEWOOD SUBDIVISION (IN FOUR SECTIONS)



306



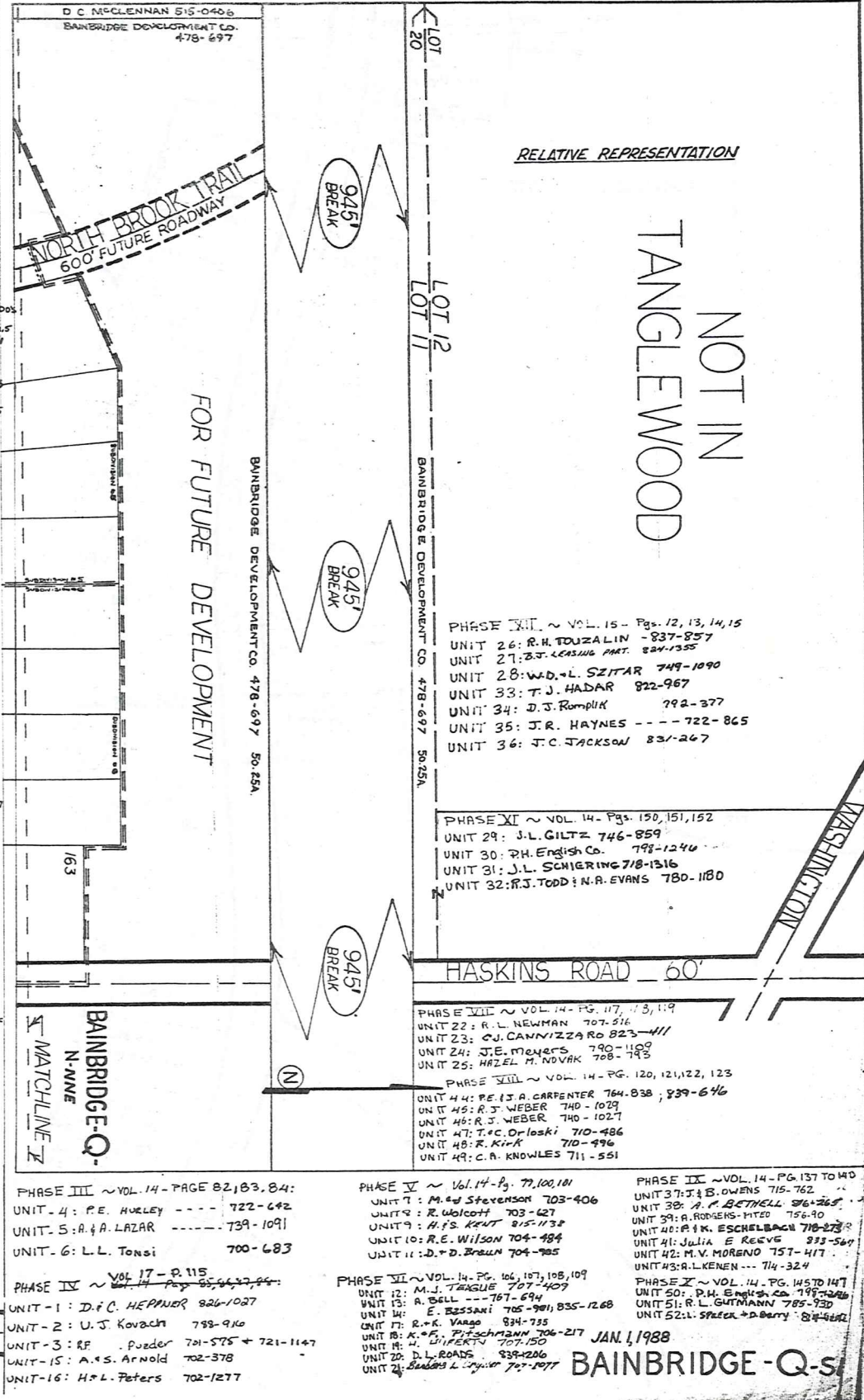
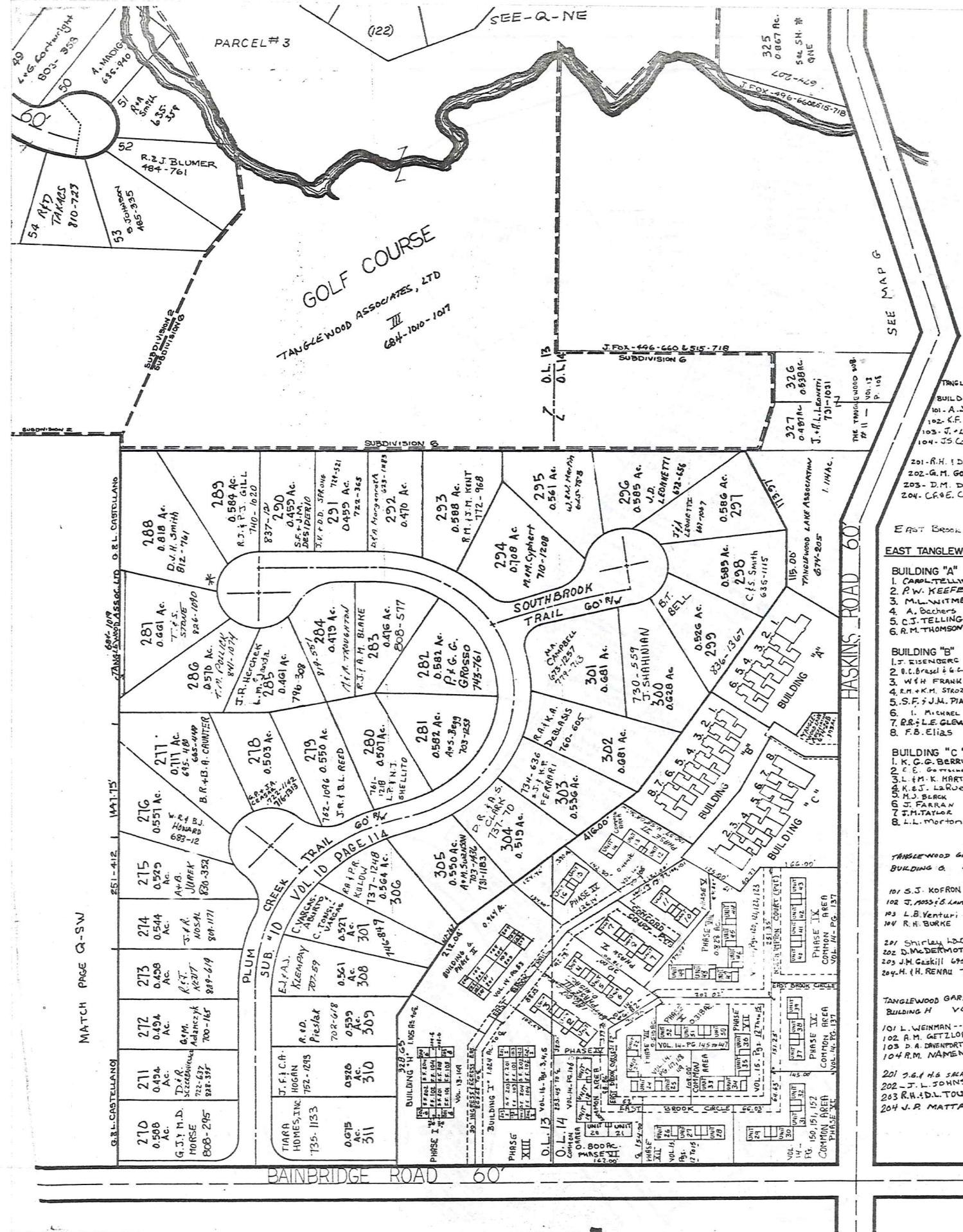
BAINBRIDGE ROAD 60

JAN. 1, 1969

BAINBRIDGE - Q-SW

MATCH - PAGE Q-S-E

* inadequate description



EAST BROOK TRAIL
EAST TANGLEWOOD CONDO.

- BUILDING "A"**
- 1 CAROL TELLING 717-817
 - 2 P.W. KEEFE 838-1154
 - 3 M.L. WITMER 717-881
 - 4 A. A. Bechers 828-183
 - 5 C.J. TELLING 719-601
 - 6 R.H. THOMSON 679-375

- BUILDING "B"**
- 1 T. EISENBERG 686-1
 - 2 B.L. BRADY & G. W. 831-1116
 - 3 W. H. FRANK 653-220
 - 4 R.M. & K.M. STROZIK 720-400
 - 5 S.F. & J.M. PIATT 747-525
 - 6 I. MICHAEL 629-400
 - 7 R.R. & L.E. GLEW 718-691
 - 8 F.B. ELIAS 702-959

- BUILDING "C"**
- 1 K.G.G. BERRY 718-757
 - 2 C. G. SAMMONS 722-1180, 97-1077
 - 3 L.H. & E. MARTIN 728-549
 - 4 K.J. LARUE 794-182
 - 5 H.J. BLACK 692-536
 - 6 J. FARRAN 635-1039
 - 7 J.M. TAYLOR 732-472, 894-673
 - 8 L.L. MORTON 794-494

- TANGLEWOOD GARDENS CONDO'S
BUILDING G VOL. 14 - PG. 53**
- 101 S.J. KOPRON 773-282
 - 102 J. ROSS & C. LAWRENCE 814-1023
 - 103 L.B. VENTURI 698-346
 - 104 R.H. BURKE 761-1180

- TANGLEWOOD GARDENS CONDO'S
BUILDING H VOL. 13 - PG. 149**
- 101 L. WEINMAN --- 739-661, 769-187
 - 102 A.M. GETZLOFF 763-1173
 - 103 D.A. DREWERT 736-1073
 - 104 R.M. NAMEN 681-104

- PHASE III ~ VOL. 14 - PAGE 82, 83, 84:**
- UNIT - 4: P.E. HUXLEY --- 722-642
 - UNIT - 5: R.A. LAZAR --- 739-1091
 - UNIT - 6: L.L. Tonsi 700-683

- PHASE IV ~ VOL. 17 - PG. 115**
- UNIT - 1: D.F.C. HEPNER 826-1027
 - UNIT - 2: U.J. Kovach 799-910
 - UNIT - 3: R.F. Puder 701-575 + 721-1147
 - UNIT - 15: A.S. Arnold 702-378
 - UNIT - 16: H.L. Peters 702-1277

- PHASE V ~ Vol. 14 - Pg. 77, 100, 101**
- UNIT 7: M. & J. Stevenson 703-406
 - UNIT 9: R. Wolcott 703-627
 - UNIT 9: M.F. KEUT 815-1132
 - UNIT 10: R.E. Wilson 704-484
 - UNIT 11: D.D. Brown 704-785

- PHASE VI ~ VOL. 14 - PG. 106, 107, 108, 109**
- UNIT 12: M.J. TEEGUE 707-407
 - UNIT 13: J. BELL --- 787-694
 - UNIT 14: E. Bessani 705-901, 835-1268
 - UNIT 17: R.K. Vargo 834-735
 - UNIT 18: K. & J. Pitschmann 706-217
 - UNIT 19: H. & J. KERRY 707-50
 - UNIT 20: D.L. ROADS 839-206
 - UNIT 21: Sanders L. ... 707-1077

- PHASE VII ~ VOL. 14 - PG. 120, 121, 122, 123**
- UNIT 44: P.E. CARPENTER 764-838, 839-646
 - UNIT 45: R.J. WEBER 740-1029
 - UNIT 46: R.J. WEBER 740-1027
 - UNIT 47: T.C. Orloski 710-486
 - UNIT 48: R. Kirk 710-496
 - UNIT 49: C.A. KNOWLES 711-551

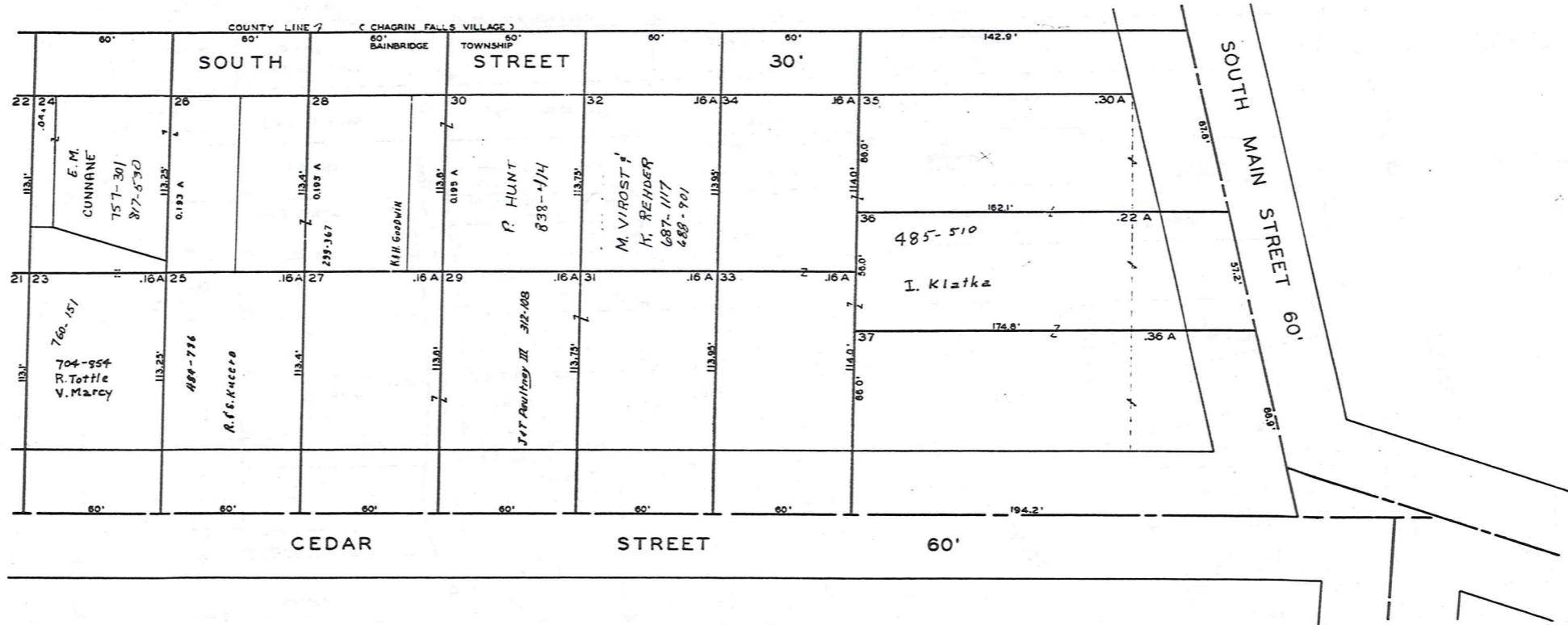
- PHASE VIII ~ VOL. 14 - PG. 150, 151, 152**
- UNIT 22: R.L. NEWMAN 707-516
 - UNIT 23: C.J. CANNIZZARO 823-411
 - UNIT 24: J.E. Meyers 790-1100
 - UNIT 25: HAZEL M. NOVAK 708-793

- PHASE IX ~ VOL. 14 - PG. 137 TO 140**
- UNIT 37: J.B. OWENS 715-762
 - UNIT 38: A.M. BETHELL 816-268
 - UNIT 39: A. ROSEBUSH-FITZ 756-90
 - UNIT 40: P.K. ESCHENBACH 718-278
 - UNIT 41: JULIA E. REEVE 833-564
 - UNIT 42: M.V. MORENO 757-417
 - UNIT 43: R. LKENEN --- 714-324

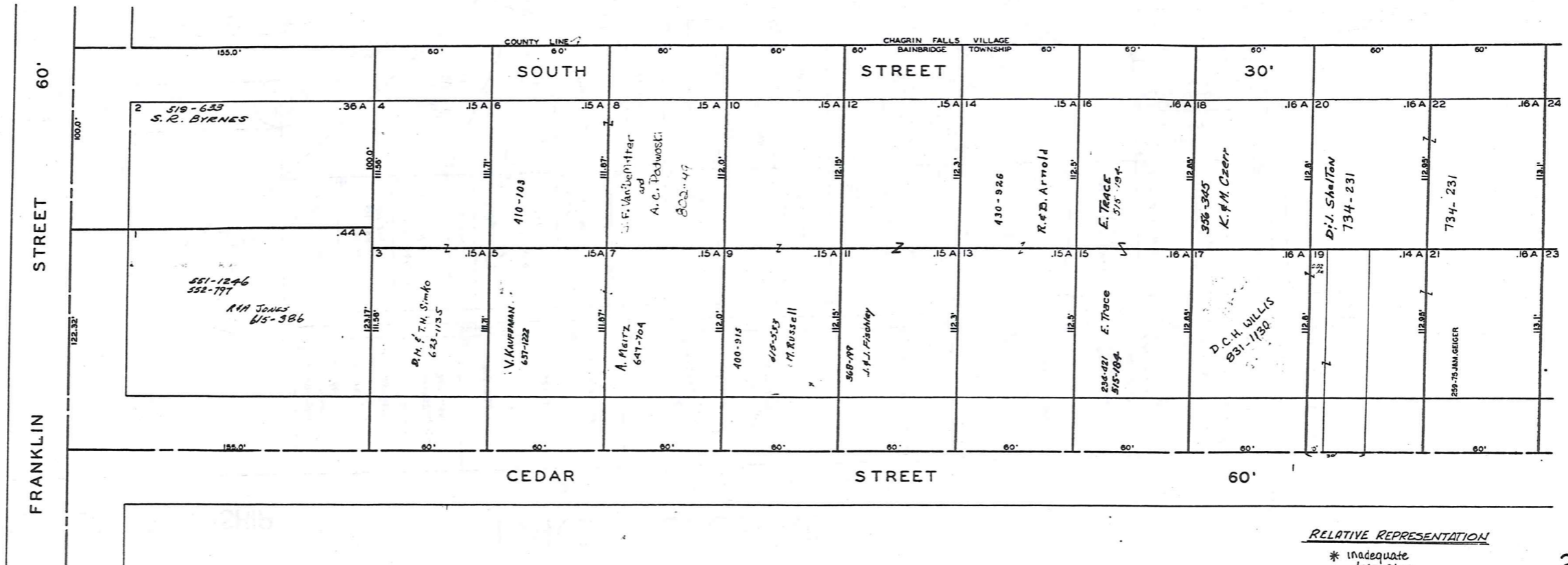
- PHASE X ~ VOL. 14 - PG. 145 TO 147**
- UNIT 50: P.H. English Co. 799-246
 - UNIT 51: R.L. GUTMANN 789-730
 - UNIT 52: L. Stefan & D. Barry 834-642

JAN. 1, 1988

BAINBRIDGE-Q-S



SCALE 1"=30'
JAN. 1, 1929



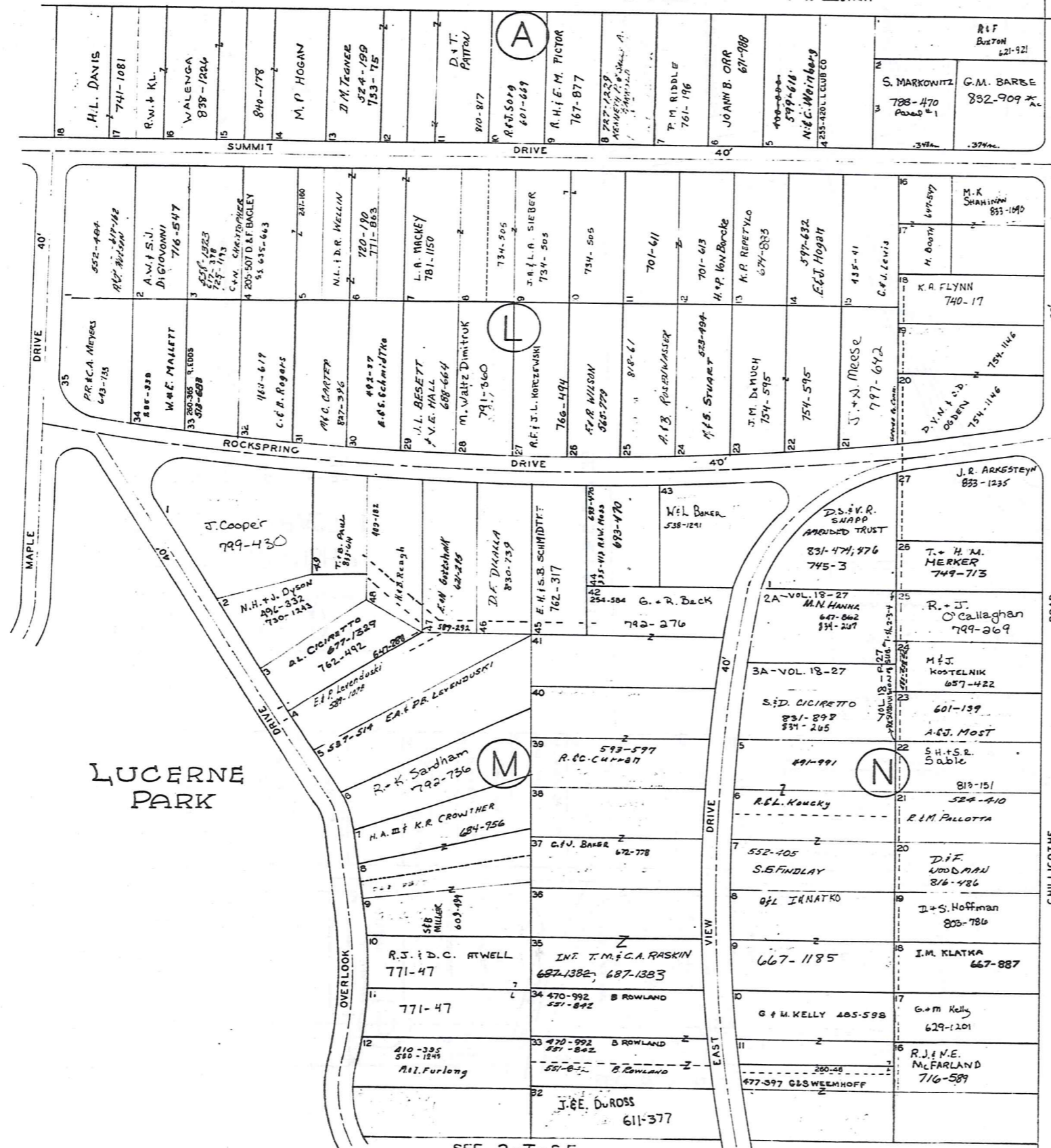
RELATIVE REPRESENTATION
* inadequate description

BAINBRIDGE TOWNSHIP

LAKE LUCERNE SUB. N.E. PART

O.L. 22 & 23 TRACT I

SEE 2-T-N.W.



SEE 2-T-S.E.



JAN. 1, 1989

SCALE 1 INCH = 80 FEET

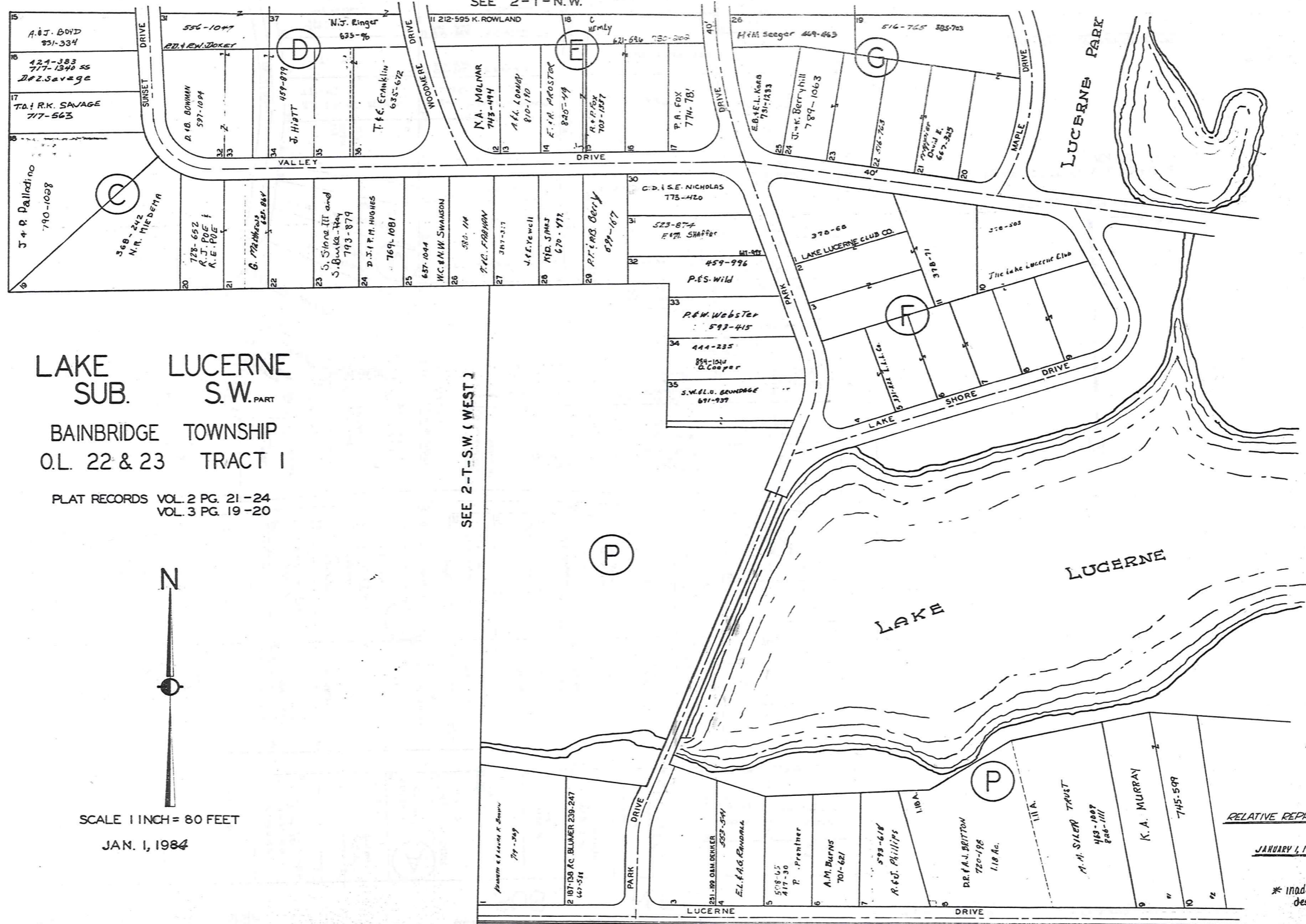
PLAT RECORDS VOL. 2 PG. 21-24
VOL. 3 PG. 19, 20

RELATIVE REPRESENTATION

* Inadequate description

2-T N.E.
47

SEE 2-T-N.W.



LAKE LUCERNE
SUB. S.W. PART
BAINBRIDGE TOWNSHIP
O.L. 22 & 23 TRACT I

PLAT RECORDS VOL. 2 PG. 21-24
VOL. 3 PG. 19-20



SCALE 1 INCH = 80 FEET
JAN. 1, 1984

RELATIVE REPRESENTATION

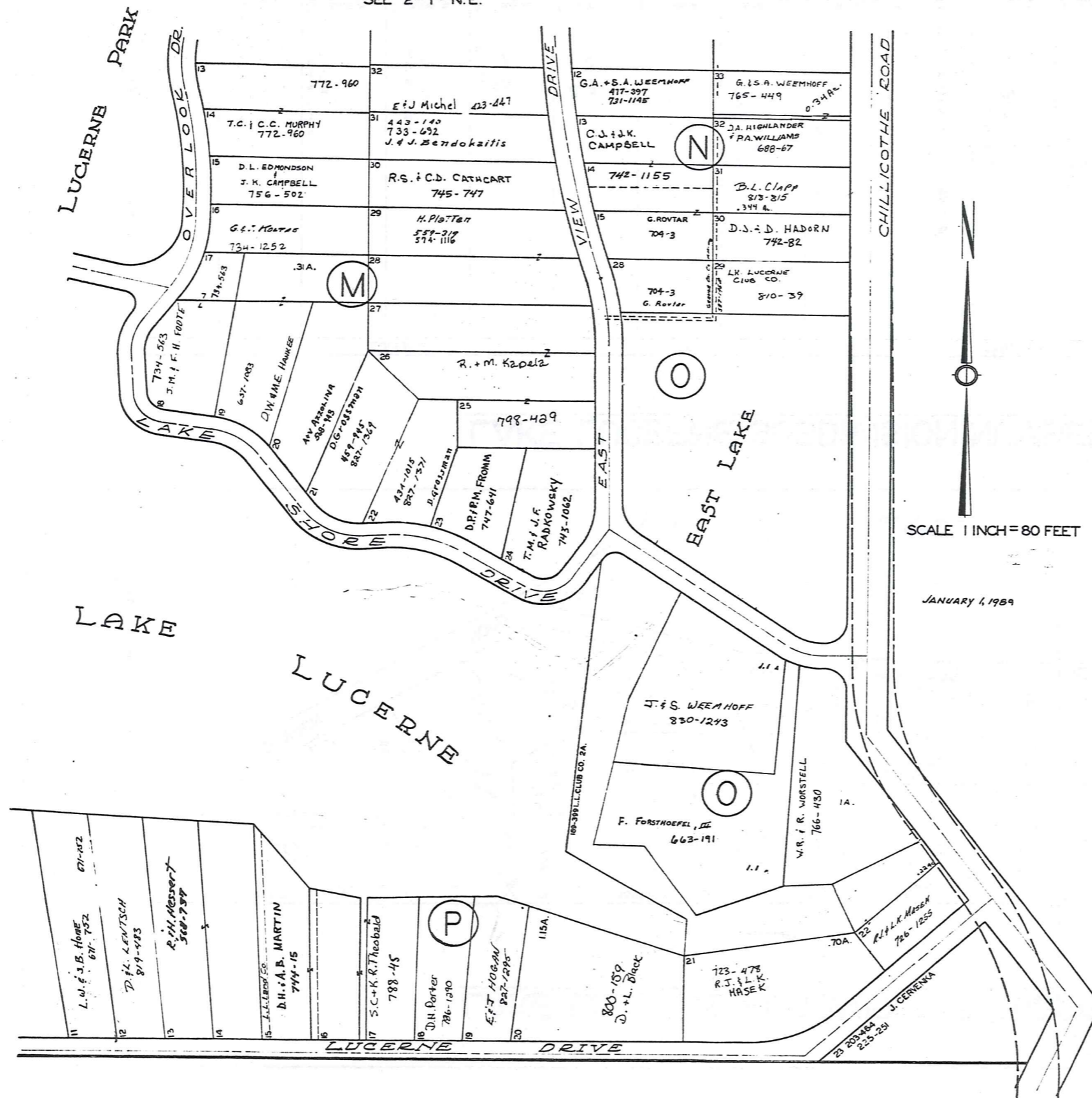
JANUARY 1, 1984

* inadequate description

S.W. 2-T-S

SEE 2-T-N.E.

SEE 2-T-S.W.



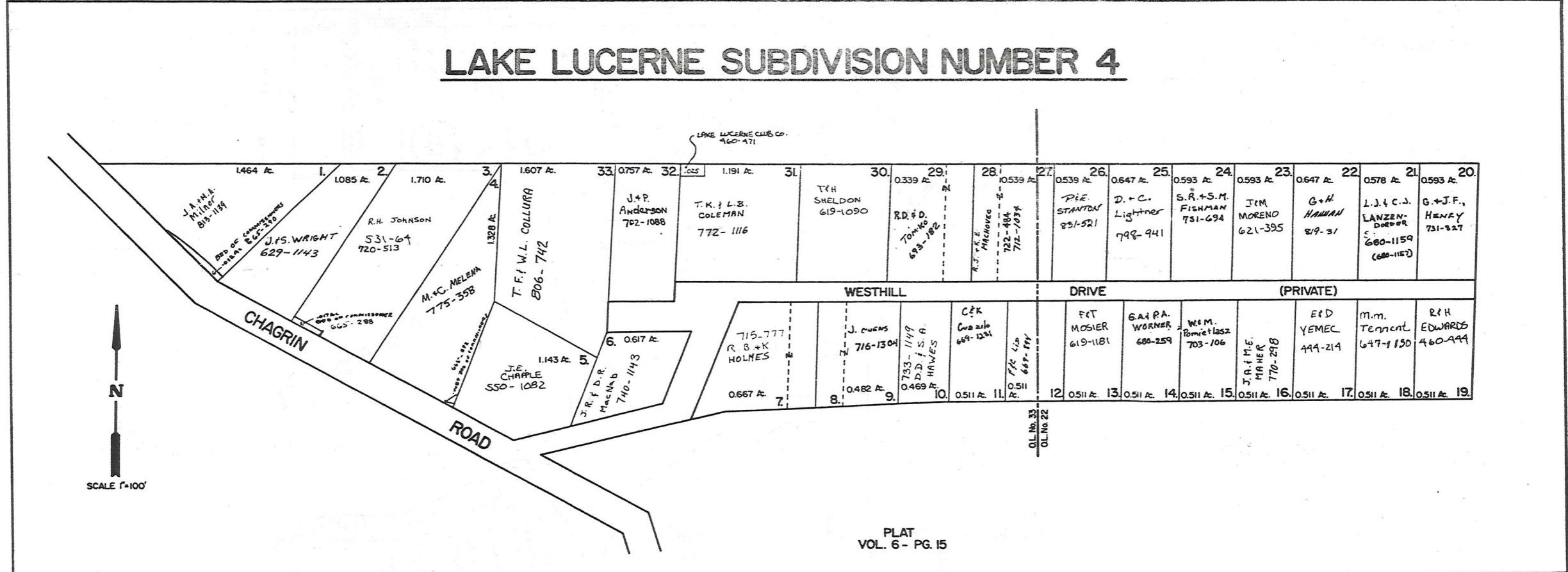
SCALE 1 INCH = 80 FEET

JANUARY 1, 1989

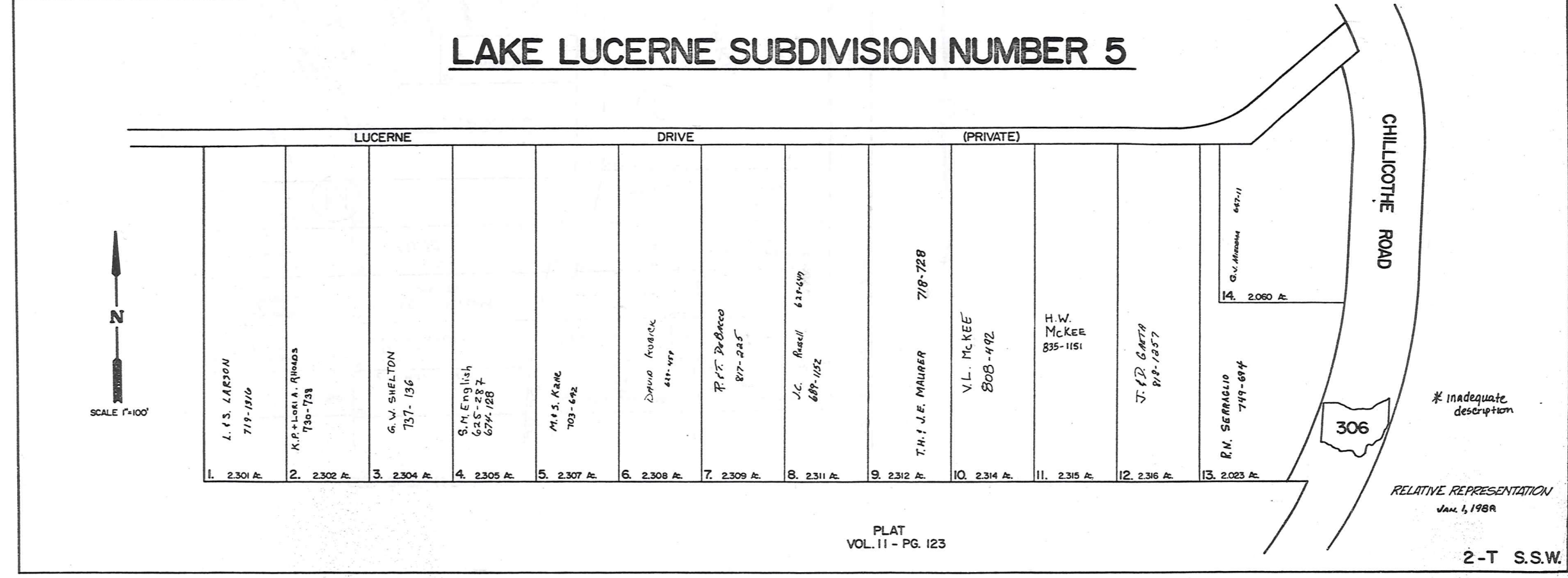
* Inadequate description

RELATIVE REPRESENTATION

LAKE LUCERNE SUBDIVISION NUMBER 4



LAKE LUCERNE SUBDIVISION NUMBER 5



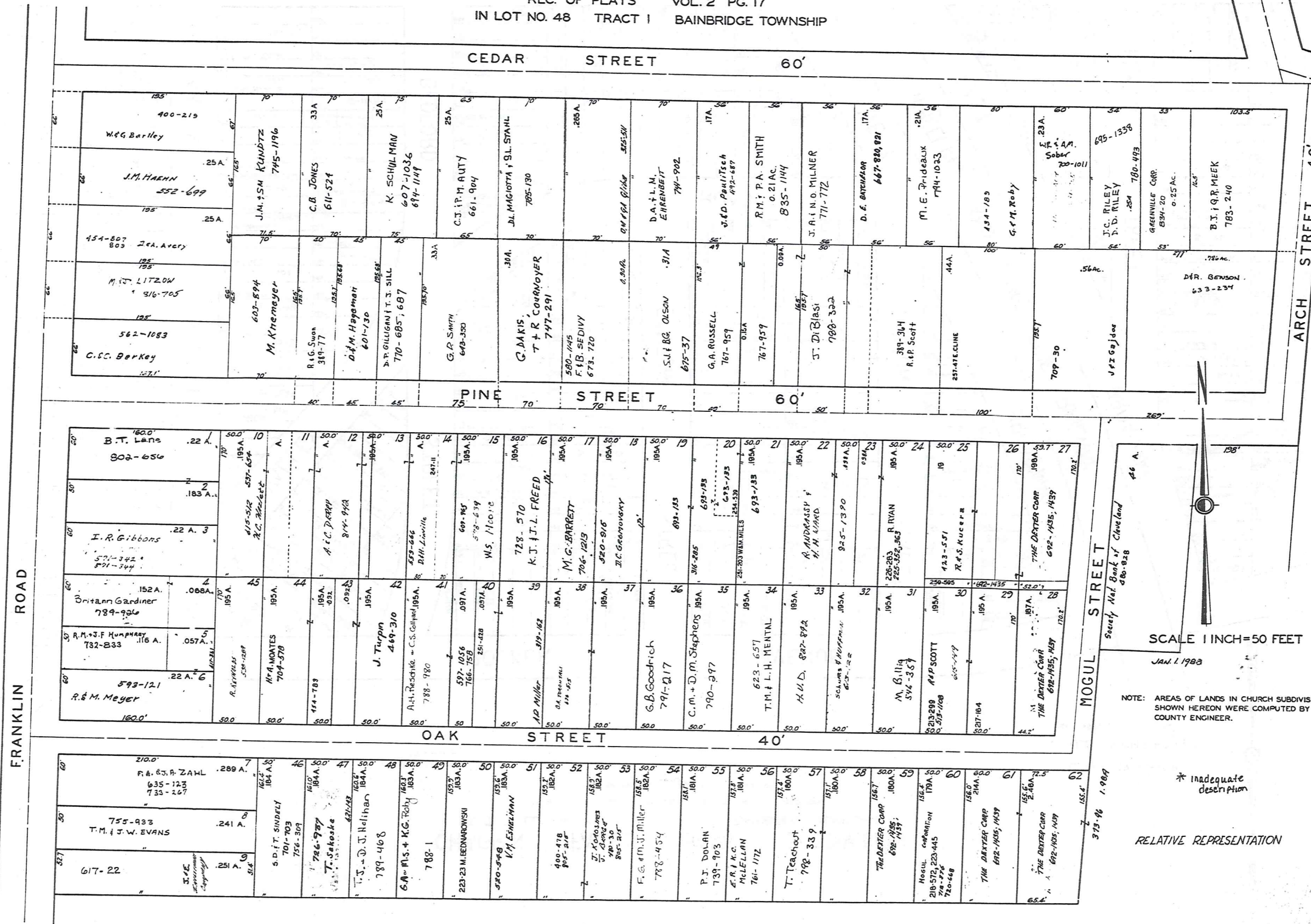
* Inadequate description

RELATIVE REPRESENTATION
Jan. 1, 1988

2-T S.S.W.

CHURCH SUBDIVISION AND LANDS NORTHERLY THEREOF

REC. OF PLATS VOL. 2 PG. 17
IN LOT NO. 48 TRACT 1 BAINBRIDGE TOWNSHIP



MOGUL STREET
Society Nat. Bank of Cleveland
686-828

SCALE 1 INCH = 50 FEET
JAN. 1, 1983

NOTE: AREAS OF LANDS IN CHURCH SUBDIVISION SHOWN HEREON WERE COMPUTED BY THE COUNTY ENGINEER.

* Inadequate description

RELATIVE REPRESENTATION

CHAGRIN FALLS PARK SUBDIVISION

PART OF LOT NO. 47 TRACT I BAINBRIDGE TOWNSHIP

N.E. PART LOTS 1046 TO 1386

REC. OF PLATS VOL. I PAGE 60



SCALE 1 INCH = 50 FEET
JAN. 1, 1989

SEE 2-V-N.W.

FINDLAY STREET	EAST	GENEVA STREET	WOODLAND	HURON STREET	ROCKER	KENT STREET	AVENUE	LORAIN STREET	MEDINA STREET
1046 R. DUMMERS 4-1434	1077 S. JOHNSON 5-1716	1108 E. KING 5-1876	1108 E. KING 5-1876	1110 J. & F. COOK 4-1293	1139 H. J. SANDERS 4-1443	1201 R. HUFF, ETAL 6-2001	1201 R. HUFF, ETAL 6-2001	1284 W. & A. CAMMAR 5-1642	1381 R. A. SMITH 6-1928
1048 R. HICKABEE 6-1994	1079 J. GRIMMETT 4-1577	1110 J. & F. COOK 4-1293	1110 J. & F. COOK 4-1293	1111 M. BABER 6-1932	1140 O. SANDERS 6-1958	1202 J. P. ADAMS 5-1643	1202 J. P. ADAMS 5-1643	1285 J. M. WALKER 5-1653	1382 G. METRO HOUSING 6-1982
1049 R. HICKABEE 6-1994	1080 R. S.W. JACKSON 3-973	1112 J. & F. COOK 4-1293	1112 J. & F. COOK 4-1293	1113 M. BABER 6-1932	1141 R. E. NEWBERRY 6-1958	1203 J. P. ADAMS 5-1643	1203 J. P. ADAMS 5-1643	1286 J. M. WALKER 5-1653	1383 G. METRO HOUSING 6-1982
1050 R. HICKABEE 6-1994	1081 R. S.W. JACKSON 3-973	1114 J. & F. COOK 4-1293	1114 J. & F. COOK 4-1293	1115 M. BABER 6-1932	1142 R. E. NEWBERRY 6-1958	1204 J. P. ADAMS 5-1643	1204 J. P. ADAMS 5-1643	1287 J. M. WALKER 5-1653	1384 G. METRO HOUSING 6-1982
1051 P. A. L. DUMAS 6-1994	1082 A. & A. SANDERS 1-267	1116 J. & F. COOK 4-1293	1116 J. & F. COOK 4-1293	1117 M. BABER 6-1932	1143 R. E. NEWBERRY 6-1958	1205 J. P. ADAMS 5-1643	1205 J. P. ADAMS 5-1643	1288 J. M. WALKER 5-1653	1385 G. METRO HOUSING 6-1982
1052 R. HICKABEE 6-1994	1083 ANNETTE JACKSON 6-1968	1118 J. & F. COOK 4-1293	1118 J. & F. COOK 4-1293	1119 E. ROTKIN 1-88	1144 R. E. NEWBERRY 6-1958	1206 J. P. ADAMS 5-1643	1206 J. P. ADAMS 5-1643	1289 E. WILSON JR. 5-1653	1386 G. METRO HOUSING 6-1982
1053 R. HICKABEE 6-1994	1084 R. S.W. JACKSON 3-973	1120 J. & F. COOK 4-1293	1120 J. & F. COOK 4-1293	1121 L. M. JOHNSON 4-1261	1145 R. E. NEWBERRY 6-1958	1207 J. P. ADAMS 5-1643	1207 J. P. ADAMS 5-1643	1290 E. WILSON JR. 5-1653	1387 G. METRO HOUSING 6-1982
1054 R. HICKABEE 6-1994	1085 R. S.W. JACKSON 3-973	1122 J. & F. COOK 4-1293	1122 J. & F. COOK 4-1293	1122 L. M. JOHNSON 4-1261	1146 R. E. NEWBERRY 6-1958	1208 J. P. ADAMS 5-1643	1208 J. P. ADAMS 5-1643	1291 E. WILSON JR. 5-1653	1388 G. METRO HOUSING 6-1982
1055 R. HICKABEE 6-1994	1086 L. MITCHELL 5-1574	1124 J. & F. COOK 4-1293	1124 J. & F. COOK 4-1293	1124 L. M. JOHNSON 4-1261	1147 R. E. NEWBERRY 6-1958	1209 J. P. ADAMS 5-1643	1209 J. P. ADAMS 5-1643	1292 E. WILSON JR. 5-1653	1389 G. METRO HOUSING 6-1982
1056 R. HICKABEE 6-1994	1087 L. MITCHELL 5-1574	1126 J. & F. COOK 4-1293	1126 J. & F. COOK 4-1293	1126 L. M. JOHNSON 4-1261	1148 R. E. NEWBERRY 6-1958	1210 J. P. ADAMS 5-1643	1210 J. P. ADAMS 5-1643	1293 E. WILSON JR. 5-1653	1390 G. METRO HOUSING 6-1982
1057 R. HICKABEE 6-1994	1088 R. S.W. JACKSON 3-973	1128 J. & F. COOK 4-1293	1128 J. & F. COOK 4-1293	1128 L. M. JOHNSON 4-1261	1149 R. E. NEWBERRY 6-1958	1211 J. P. ADAMS 5-1643	1211 J. P. ADAMS 5-1643	1294 E. WILSON JR. 5-1653	1391 G. METRO HOUSING 6-1982
1058 R. HICKABEE 6-1994	1089 R. S.W. JACKSON 3-973	1130 J. & F. COOK 4-1293	1130 J. & F. COOK 4-1293	1130 L. M. JOHNSON 4-1261	1150 M. G. FRANCE 4-1343	1212 J. P. ADAMS 5-1643	1212 J. P. ADAMS 5-1643	1295 E. WILSON JR. 5-1653	1392 G. METRO HOUSING 6-1982
1059 R. HICKABEE 6-1994	1090 R. S.W. JACKSON 3-973	1132 J. & F. COOK 4-1293	1132 J. & F. COOK 4-1293	1132 L. M. JOHNSON 4-1261	1151 J. MARSH 4-1343	1213 J. P. ADAMS 5-1643	1213 J. P. ADAMS 5-1643	1296 E. WILSON JR. 5-1653	1393 G. METRO HOUSING 6-1982
1060 R. HICKABEE 6-1994	1091 R. S.W. JACKSON 3-973	1134 J. & F. COOK 4-1293	1134 J. & F. COOK 4-1293	1134 L. M. JOHNSON 4-1261	1152 M. G. FRANCE 4-1343	1214 J. P. ADAMS 5-1643	1214 J. P. ADAMS 5-1643	1297 E. WILSON JR. 5-1653	1394 G. METRO HOUSING 6-1982
1061 R. HICKABEE 6-1994	1092 A. & A. SANDERS 1-267	1136 J. & F. COOK 4-1293	1136 J. & F. COOK 4-1293	1136 L. M. JOHNSON 4-1261	1153 M. G. FRANCE 4-1343	1215 J. P. ADAMS 5-1643	1215 J. P. ADAMS 5-1643	1298 E. WILSON JR. 5-1653	1395 G. METRO HOUSING 6-1982
1062 R. HICKABEE 6-1994	1093 ANNETTE JACKSON 6-1968	1138 J. & F. COOK 4-1293	1138 J. & F. COOK 4-1293	1138 L. M. JOHNSON 4-1261	1154 R. E. NEWBERRY 6-1958	1216 J. P. ADAMS 5-1643	1216 J. P. ADAMS 5-1643	1299 E. WILSON JR. 5-1653	1396 G. METRO HOUSING 6-1982
1063 R. HICKABEE 6-1994	1094 R. S.W. JACKSON 3-973	1140 J. & F. COOK 4-1293	1140 J. & F. COOK 4-1293	1140 L. M. JOHNSON 4-1261	1155 R. GIBSON 1-111	1217 J. P. ADAMS 5-1643	1217 J. P. ADAMS 5-1643	1300 E. WILSON JR. 5-1653	1397 G. METRO HOUSING 6-1982
1064 R. HICKABEE 6-1994	1095 R. S.W. JACKSON 3-973	1142 J. & F. COOK 4-1293	1142 J. & F. COOK 4-1293	1142 L. M. JOHNSON 4-1261	1156 R. GIBSON 1-111	1218 J. P. ADAMS 5-1643	1218 J. P. ADAMS 5-1643	1301 E. WILSON JR. 5-1653	1398 G. METRO HOUSING 6-1982
1065 R. HICKABEE 6-1994	1096 L. MITCHELL 5-1574	1144 J. & F. COOK 4-1293	1144 J. & F. COOK 4-1293	1144 L. M. JOHNSON 4-1261	1157 B. GUNN 1-111	1219 J. P. ADAMS 5-1643	1219 J. P. ADAMS 5-1643	1302 E. WILSON JR. 5-1653	1399 G. METRO HOUSING 6-1982
1066 R. HICKABEE 6-1994	1097 L. MITCHELL 5-1574	1146 J. & F. COOK 4-1293	1146 J. & F. COOK 4-1293	1146 L. M. JOHNSON 4-1261	1158 R. GIBSON 1-111	1220 J. P. ADAMS 5-1643	1220 J. P. ADAMS 5-1643	1303 E. WILSON JR. 5-1653	1400 G. METRO HOUSING 6-1982
1067 R. HICKABEE 6-1994	1098 R. S.W. JACKSON 3-973	1148 J. & F. COOK 4-1293	1148 J. & F. COOK 4-1293	1148 L. M. JOHNSON 4-1261	1159 R. GIBSON 1-111	1221 J. P. ADAMS 5-1643	1221 J. P. ADAMS 5-1643	1304 G. MCCALL 2-680	1401 G. METRO HOUSING 6-1982
1068 R. HICKABEE 6-1994	1099 R. S.W. JACKSON 3-973	1150 J. & F. COOK 4-1293	1150 J. & F. COOK 4-1293	1150 L. M. JOHNSON 4-1261	1160 R. GIBSON 1-111	1222 J. P. ADAMS 5-1643	1222 J. P. ADAMS 5-1643	1305 G. MCCALL 2-680	1402 G. METRO HOUSING 6-1982
1069 R. HICKABEE 6-1994	1100 R. S.W. JACKSON 3-973	1152 J. & F. COOK 4-1293	1152 J. & F. COOK 4-1293	1152 L. M. JOHNSON 4-1261	1161 J. & S. GREEN 2-550	1223 J. P. ADAMS 5-1643	1223 J. P. ADAMS 5-1643	1306 C. E. COCHRAN 5-1910	1403 G. METRO HOUSING 6-1982
1070 R. HICKABEE 6-1994	1101 R. S.W. JACKSON 3-973	1154 J. & F. COOK 4-1293	1154 J. & F. COOK 4-1293	1154 L. M. JOHNSON 4-1261	1162 J. & S. GREEN 2-550	1224 J. P. ADAMS 5-1643	1224 J. P. ADAMS 5-1643	1307 C. E. COCHRAN 5-1910	1404 G. METRO HOUSING 6-1982
1071 R. HICKABEE 6-1994	1102 L. MITCHELL 5-1574	1156 J. & F. COOK 4-1293	1156 J. & F. COOK 4-1293	1156 L. M. JOHNSON 4-1261	1163 J. & S. GREEN 2-550	1225 J. P. ADAMS 5-1643	1225 J. P. ADAMS 5-1643	1308 C. E. COCHRAN 5-1910	1405 G. METRO HOUSING 6-1982
1072 R. HICKABEE 6-1994	1103 L. MITCHELL 5-1574	1158 J. & F. COOK 4-1293	1158 J. & F. COOK 4-1293	1158 L. M. JOHNSON 4-1261	1164 C. W. SANDERS 4-1337	1226 J. P. ADAMS 5-1643	1226 J. P. ADAMS 5-1643	1309 C. E. COCHRAN 5-1910	1406 G. METRO HOUSING 6-1982
1073 R. HICKABEE 6-1994	1104 L. MITCHELL 5-1574	1160 J. & F. COOK 4-1293	1160 J. & F. COOK 4-1293	1160 L. M. JOHNSON 4-1261	1165 R. & S. TATUM 2-541	1227 J. P. ADAMS 5-1643	1227 J. P. ADAMS 5-1643	1310 C. E. COCHRAN 5-1910	1407 G. METRO HOUSING 6-1982
1074 R. HICKABEE 6-1994	1105 A. G. GILLESBY JR. 2-541	1162 J. & F. COOK 4-1293	1162 J. & F. COOK 4-1293	1162 L. M. JOHNSON 4-1261	1166 R. & S. TATUM 2-541	1228 J. P. ADAMS 5-1643	1228 J. P. ADAMS 5-1643	1311 C. E. COCHRAN 5-1910	1408 G. METRO HOUSING 6-1982
1075 R. HICKABEE 6-1994	1106 R. HOCKABEE 5-1883	1164 J. & F. COOK 4-1293	1164 J. & F. COOK 4-1293	1164 L. M. JOHNSON 4-1261	1167 E. MASON 5-1883	1229 J. P. ADAMS 5-1643	1229 J. P. ADAMS 5-1643	1312 C. E. COCHRAN 5-1910	1409 G. METRO HOUSING 6-1982
1076 R. HICKABEE 6-1994	1107 R. HOCKABEE 5-1883	1166 J. & F. COOK 4-1293	1166 J. & F. COOK 4-1293	1166 L. M. JOHNSON 4-1261	1168 E. MASON 5-1883	1230 J. P. ADAMS 5-1643	1230 J. P. ADAMS 5-1643	1313 C. E. COCHRAN 5-1910	1410 G. METRO HOUSING 6-1982
1077 R. HICKABEE 6-1994	1108 R. HOCKABEE 5-1883	1168 J. & F. COOK 4-1293	1168 J. & F. COOK 4-1293	1168 L. M. JOHNSON 4-1261	1169 E. MASON 5-1883	1231 J. P. ADAMS 5-1643	1231 J. P. ADAMS 5-1643	1314 C. E. COCHRAN 5-1910	1411 G. METRO HOUSING 6-1982
1078 R. HICKABEE 6-1994	1109 R. HOCKABEE 5-1883	1170 J. & F. COOK 4-1293	1170 J. & F. COOK 4-1293	1170 L. M. JOHNSON 4-1261	1170 E. MASON 5-1883	1232 J. P. ADAMS 5-1643	1232 J. P. ADAMS 5-1643	1315 C. E. COCHRAN 5-1910	1412 G. METRO HOUSING 6-1982
1079 R. HICKABEE 6-1994	1110 R. HOCKABEE 5-1883	1172 J. & F. COOK 4-1293	1172 J. & F. COOK 4-1293	1172 L. M. JOHNSON 4-1261	1171 E. MASON 5-1883	1233 J. P. ADAMS 5-1643	1233 J. P. ADAMS 5-1643	1316 C. E. COCHRAN 5-1910	1413 G. METRO HOUSING 6-1982
1080 R. HICKABEE 6-1994	1111 R. HOCKABEE 5-1883	1174 J. & F. COOK 4-1293	1174 J. & F. COOK 4-1293	1174 L. M. JOHNSON 4-1261	1172 R. WATSON 5-1706	1234 J. P. ADAMS 5-1643	1234 J. P. ADAMS 5-1643	1317 C. E. COCHRAN 5-1910	1414 G. METRO HOUSING 6-1982
1081 R. HICKABEE 6-1994	1112 R. HOCKABEE 5-1883	1176 J. & F. COOK 4-1293	1176 J. & F. COOK 4-1293	1176 L. M. JOHNSON 4-1261	1173 R. WATSON 5-1706	1235 J. P. ADAMS 5-1643	1235 J. P. ADAMS 5-1643	1318 C. E. COCHRAN 5-1910	1415 G. METRO HOUSING 6-1982
1082 R. HICKABEE 6-1994	1113 R. HOCKABEE 5-1883	1178 J. & F. COOK 4-1293	1178 J. & F. COOK 4-1293	1178 L. M. JOHNSON 4-1261	1174 R. WATSON 5-1706	1236 J. P. ADAMS 5-1643	1236 J. P. ADAMS 5-1643	1319 C. E. COCHRAN 5-1910	1416 G. METRO HOUSING 6-1982
1083 R. HICKABEE 6-1994	1114 R. HOCKABEE 5-1883	1180 J. & F. COOK 4-1293	1180 J. & F. COOK 4-1293	1180 L. M. JOHNSON 4-1261	1175 R. WATSON 5-1706	1237 J. P. ADAMS 5-1643	1237 J. P. ADAMS 5-1643	1320 C. E. COCHRAN 5-1910	1417 G. METRO HOUSING 6-1982
1084 R. HICKABEE 6-1994	1115 R. HOCKABEE 5-1883	1182 J. & F. COOK 4-1293	1182 J. & F. COOK 4-1293	1182 L. M. JOHNSON 4-1261	1176 R. WATSON 5-1706	1238 J. P. ADAMS 5-1643	1238 J. P. ADAMS 5-1643	1321 C. E. COCHRAN 5-1910	1418 G. METRO HOUSING 6-1982
1085 R. HICKABEE 6-1994	1116 R. HOCKABEE 5-1883	1184 J. & F. COOK 4-1293	1184 J. & F. COOK 4-1293	1184 L. M. JOHNSON 4-1261	1177 R. WATSON 5-1706	1239 J. P. ADAMS 5-1643	1239 J. P. ADAMS 5-1643	1322 C. E. COCHRAN 5-1910	1419 G. METRO HOUSING 6-1982
1086 R. HICKABEE 6-1994	1117 R. HOCKABEE 5-1883	1186 J. & F. COOK 4-1293	1186 J. & F. COOK 4-1293	1186 L. M. JOHNSON 4-1261	1178 R. WATSON 5-1706	1240 J. P. ADAMS 5-1643	1240 J. P. ADAMS 5-1643	1323 C. E. COCHRAN 5-1910	1420 G. METRO HOUSING 6-1982
1087 R. HICKABEE 6-1994	1118 R. HOCKABEE 5-1883	1188 J. & F. COOK 4-1293	1188 J. & F. COOK 4-1293	1188 L. M. JOHNSON 4-1261	1179 R. WATSON 5-1706	1241 J. P. ADAMS 5-1643	1241 J. P. ADAMS 5-1643	1324 C. E. COCHRAN 5-1910	1421 G. METRO HOUSING 6-1982
1088 R. HICKABEE 6-1994	1119 R. HOCKABEE 5-1883	1190 J. & F. COOK 4-1293	1190 J. & F. COOK 4-1293	1190 L. M. JOHNSON 4-1261	1180 R. WATSON 5-1706	1242 J. P. ADAMS 5-1643	1242 J. P. ADAMS 5-1643	1325 C. E. COCHRAN 5-1910	1422 G. METRO HOUSING 6-1982
1089 R. HICKABEE 6-1994	1120 R. HOCKABEE 5-1883	1192 J. & F. COOK 4-1293	1192 J. & F. COOK 4-1293	1192 L. M. JOHNSON 4-1261	1181 R. WATSON 5-1706	1243 J. P. ADAMS 5-1643	1243 J. P. ADAMS 5-1643	1326 C. E. COCHRAN 5-1910	1423 G. METRO HOUSING 6-1982
1090 R. HICKABEE 6-1994	1121 R. HOCKABEE 5-1883	1194 J. & F. COOK 4-1293	1194 J. & F. COOK 4-1293	1194 L. M. JOHNSON 4-1261	1182 R. WATSON 5-1706	1244 J. P. ADAMS 5-1643	1244 J. P. ADAMS 5-1643	1327 C. E. COCHRAN 5-1910	1424 G. METRO HOUSING 6-1982
1091 R. HICKABEE 6-1994	1122 R. HOCKABEE 5-1883	1196 J. & F. COOK 4-1293	1196 J. & F. COOK 4-1293	1196 L. M. JOHNSON 4-1261	1183 R. WATSON 5-1706	1245 J. P. ADAMS 5-1643	1245 J. P. ADAMS 5-1643	1328 C. E. COCHRAN 5-1910	1425 G. METRO HOUSING 6-1982
1092 R. HICKABEE 6-1994	1123 R. HOCKABEE 5-1883	1198 J. & F. COOK 4-1293	1198 J. & F. COOK 4-1293	1198 L. M. JOHNSON 4-1261	1184 R. WATSON 5-1706	1246 J. P. ADAMS 5-1643	1246 J. P. ADAMS 5-1643	1329 C. E. COCHRAN 5	

CHAGRIN FALLS PARK SUBDIVISION

PART OF LOT NO. 47 TRACT I BAINBRIDGE TOWNSHIP

S.W. PART LOTS 316 TO 640
REC. OF PLATS VOL. I PAGE 60



SCALE 1 INCH = 50 FEET

JAN. 1, 1989

SEE 2-V-N.W.

FRANKLIN ROAD

AKRON STREET

316 L.A.D. PITCHEY	375
317	374
318	373
319	372
320	371
321 4-1304	370 m + O Ritchey
322 BRUCE AKINS	369
323	368
324 6-1965	367
325 BRUCE AKINS	366 5-1615
326 6-2006	365 M. THOMPSON 5-1513
327 S.C. Beck 6-2006 5-1489	364
328 S.C. Beck 6-2006	363
329 6-2006 5-1841	362
330 E. Worthy	361
331	360 WAINBIRMINGHAM
332	359 5-1781
333	358 5-1702
334 5-1529	357 N. Birmingham
335 E + L Penn	356 5-1702
336	355 S.C. Beck 6-2006
337 5-1703	354 6-2006
338 W. Lateulade	353 6-2006
339	352 6-2006
340 5-1797	351 4-1432
341 W. Lateulade	350 4-1338
342	349
343	348
344 5-1624	347
345	346 I. Cook

WOODLAND AVENUE

WEST BEDFORD STREET

EAST WHEELING AND LAKE ERIE BROADWAY

376 3-1105	426 A. Brown
377 H.E. DOWDELL	425
378	424
379	423 5-1661
380 3-1105	422 6-1719
381 C.F. HARRIS 6-1967	421 R.D. KENT 6-1719
382 6-1967	420 6-1719
383 6-1967	419 6-1719
384 N. ALLENKOTTE, ETAL	418 J. BROWN
385 3-939	417 2-463
386	416 H. BENYOUN
387	415
388 O.S.L. PARIS	414
389 5-1722	413 5-1693
390 T.T. BLOXSON 6-1981	412 T.T. BLOXSON 6-1981
391	411
392	410
393	409
394	408
395 T.T. BLOXSON 6-1981	407
396 S.C. BECK	406
397 6-2003 6-2004	405 T.T. BLOXSON 6-1981
398	404
399 6-2003 6-2004	403 6-1981
400 S.C. BECK	402
401	401
402 6-2003 6-2004	400

DAYTON STREET

ELYRIA STREET

427 S. WRIGHT	476
428	475
429	474
430	473
431 5-1755	472
432 L. DIXON	471
433 3-886	470 2-444
434 A. JONES	469 1-190
435 1-190	468
436 J. & C. TUFTS, SR.	467 3-990
437	466
438	465
439	464
440	463
441	462
442 3-990	461
443	460
444	459
445	458
446	457
447	456
448	455
449	454
450	453
451	452
452	451
453	450
454	449
455	448
456	447
457	446
458	445
459	444
460	443
461	442
462	441
463	440
464	439
465	438
466	437
467	436
468	435
469	434
470	433
471	432
472	431
473	430
474	429
475	428
476	427
477	426

478 M. WILLIAMS	519
479 3-1031	518
480 L. BRYANT	517
481 2-576	516
482 L. CARR	515 L. BRYANT 3-1031
483 5-1614	514 2-488
484	513 J. & A. WILSON
485	512 5-1889
486	511
487 B. LLOYD	510
488 W. MAUTNER	509
489	508
490	507 Greater Metro Housing
491	506 5-1600
492	505 L. Jones
493	504 M. BERRY 4-1424
494	503 5-1656
495	502 F. Cotton
496	501
497	500
498	499
499	498
500	497
501	496
502	495
503	494
504	493
505	492
506	491
507	490
508	489
509	488
510	487
511	486
512	485
513	484
514	483
515	482
516	481
517	480
518	479
519	478
520	477 E. BLEVINS 1-282

FRANKLIN ROAD

AKRON STREET

DAYTON STREET

521 6-1978	580
522 R.A. SINGLETON	579
523 5-1855	578 5-1669
524 B. Elliott	577 C + G. Denson
525 5-1678	576 5-1678
526 E. Norman	575 E. Norman
527 5-1678	574
528	573 5-1678
529	572
530 E. NORMAN	571 4-1318
531 F. DETWYLER 6-1990	570
532	569 5-1678
533	568 6-1990
534 5-1610	567 J.R.D. Red
535	566
536	565
537 F. Detwyler	564 6-1998
538 2-475	563 6-1998
539 S. WILKINS	562 6-1998
540	561 6-1998
541 6-2042	560 Greater Cleveland Habitat for Humanity, Inc.
542 6-2042	559
543 T.H.C.L. PHILLIPS 6-2042	558 D. WALKER
544 5-1491	557 5-1536
545	556 5-1536
546	555
547	554
548	553
549	552
550	551
551	550
552	549
553	548
554	547
555	546

FRANKLIN ROAD

AKRON STREET

DAYTON STREET

581 6-2005	640 5-1801
582	639
583 6-2005	638
584 L.H.J.R. SIMPKINS 6-2005	637
585 6-1980	636
586 M.E. BEBEE 6-1980	635 C. Thigpen
587	634 1-264
588	633 E. HAMILTON
589	632 M. BUCANON
590	631 5-1739
591 P. MASK	630 5-1817
592	629 2-740
593	628 2 Lion Exp. Church
594	627
595	626 S. WILLIAMS
596	625 4-1380
597	624
598	623
599	622 M. Johnson
600	621 Georgia Metro Housing Authority
601	620
602	619
603	618 5-1889
604	617 5-1889
605	616
606	615 5-1889
607	614
608	613
609	612
610	611
611	610
612	609
613	608
614	607
615	606
616	605
617	604
618	603
619	602
620	601
621	600
622	599
623	598
624	597
625	596
626	595
627	594
628	593
629	592
630	591
631	590
632	589
633	588
634	587
635	586
636	585
637	584
638	583
639	582
640	581

FRANKLIN ROAD

AKRON STREET

DAYTON STREET

RELATIVE REPRESENTATION

2-V SW

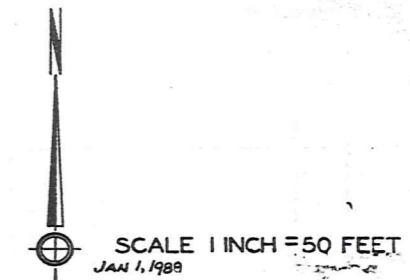
CHAGRIN FALLS PARK SUBDIVISION

PART OF LOT NO. 47 TRACT I BAINBRIDGE TOWNSHIP

S.E. PART LOTS 641 TO 960

REG. OF PLATS VOL. I PAGE 60

SEE 2-V-N.E.



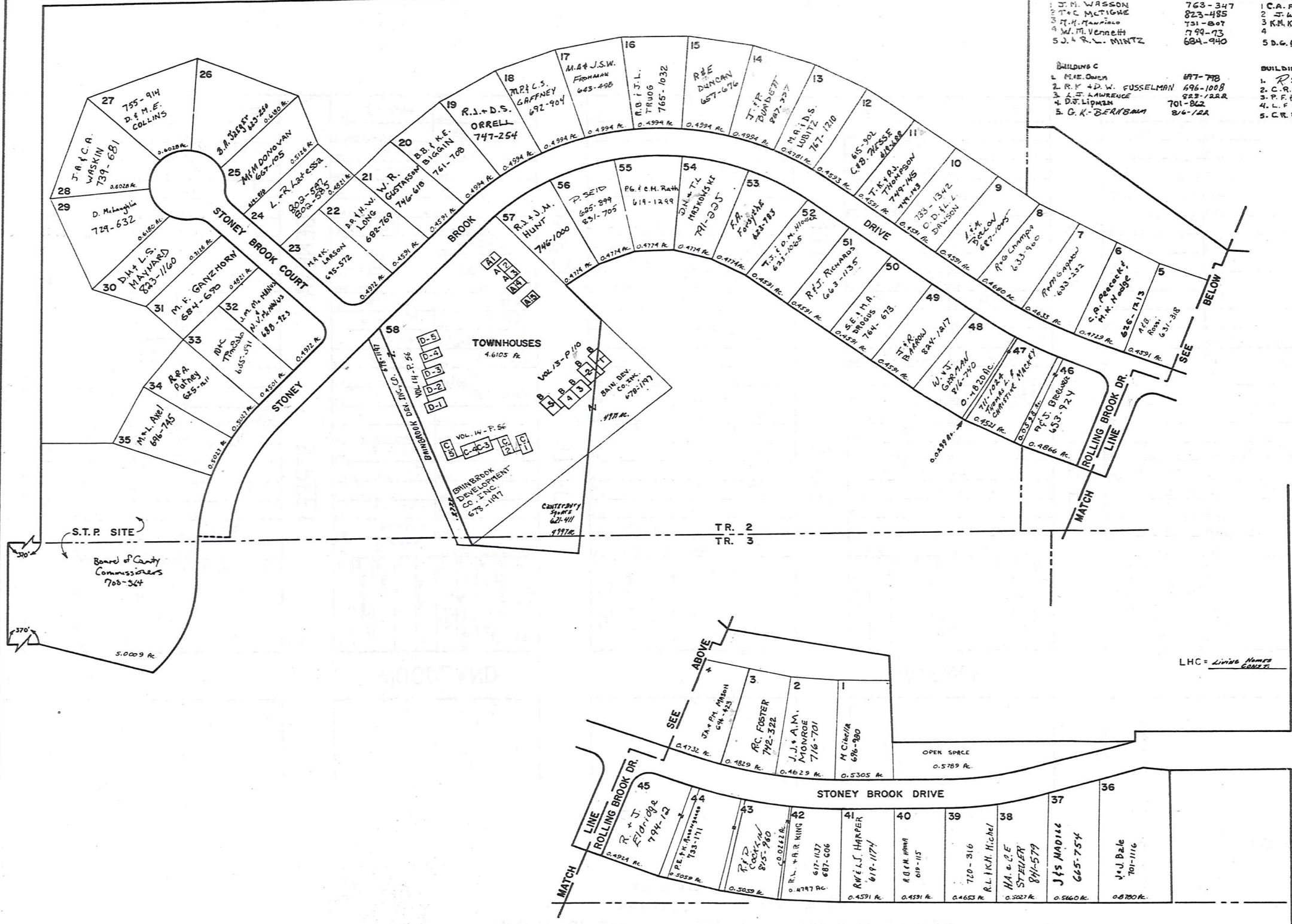
SEE 2-V-S.W.

WOODLAND AVENUE									
FINDLAY STREET	GENEVA STREET	HURON STREET	KENT STREET	LORAIN STREET	MEDINA STREET				
665 D. LINDFORD 5-1532 5-1534	723 J.H. DENSON 5-1884	781 E. Gandy 5-1671	840 J.B. RONDO 6-1964	898 BUTLER 3-1204	956 F. SIMMONS 5-1843				
664 L. JACKSON 3-828	722 H. DENSON 5-1884	780 R. NEAL 6-1983	839 W. PEAVY C-R Long	897 E. KIRKLEN 3-902	955 A. & R. HOFFMAN 3-872				
663 J. MOLLOY 3-1108	721 R. BOWDEN 3-1183	779 S. WILLIAMS 4-1444	837 S. WILLIAMS 1-243	896 T+R Beck 2-627	954 P.L. PAUL 6-2000				
662 J. & E. MALLAY 3-974	720 B. McCoy et al. 5-1869	778 R. NEAL 6-1983	836 W. PEAVY ET AL 6-2015	895 R+R Watson 5-1893	953 R. JONES 6-2000				
661 W+E. Merriseather 5-1777	719 B. McCoy et al. 5-1869	777 C. Hall 4-1444	835 V Black 5-1782	894 R+R Watson 5-1893	952 P.L. PAUL 6-2000				
660 L. Frank 5-1694	718 B. McCoy et al. 5-1746	776 J. RUTKIN 1-18	834 J. RUTKIN 1-18	893 Greater Cleveland Habitat for Humanity 6-2037	951 P.L. PAUL 6-2000				
659 A. & M. ROND 1-330	717 743 PENTECOSTAL CHURCH OF CHRIST 3-957	775 M+S. McAfee 6-1951	833 A+L Rondo 5-1862	892 5-1497	950 P.L. PAUL 6-2000				
658 J+B. Rondo 5-1741	716 745 PENTECOSTAL CHURCH OF CHRIST 3-1157	774 W+B Brown 5-1587	832 6-1949	891 6-2037	949 P.L. PAUL 6-2000				
657 5-1852	715 M. BECK 6-1997 3-1157	773 5-1587	831 H.C. GREEN 3-1028	890 6-2037	948 P.L. PAUL 6-2000				
656 5-1852	714 746 KING 5-1848	772 H. Nichols 2-798	830 C. AMEEN 5-1905	889 6-2037	947 P.L. PAUL 6-2000				
655 5-1852	713 747 KING 5-1848	771 1-349	829 T+C. AMEEN 6-2039	888 6-2037	946 P.L. PAUL 6-2000				
654 5-1852	712 748 KING 5-1848	770 3-955	828 6-1949	887 6-2037	945 P.L. PAUL 6-2000				
653 5-1852	711 749 KING 5-1848	769 C. McKee 3-955	827 6-1949	886 6-2037	944 P.L. PAUL 6-2000				
652 5-1852	710 749 KING 5-1848	768 6-1949	826 H.C. GREEN 3-1028	885 6-2037	943 P.L. PAUL 6-2000				
651 5-1852	709 749 KING 5-1848	767 6-1949	825 6-2039	884 6-2037	942 P.L. PAUL 6-2000				
650 5-1852	708 749 KING 5-1848	766 6-1949	824 6-2039	883 6-2037	941 P.L. PAUL 6-2000				
649 3-1166	707 749 KING 5-1848	765 6-1949	823 6-2039	882 6-2037	940 P.L. PAUL 6-2000				
648 3-1166	706 749 KING 5-1848	764 6-1949	822 6-2039	881 6-2037	939 P.L. PAUL 6-2000				
647 3-1166	705 749 KING 5-1848	763 6-1949	821 6-2039	880 6-2037	938 P.L. PAUL 6-2000				
646 3-1166	704 749 KING 5-1848	762 6-1949	820 6-2039	879 6-2037	937 P.L. PAUL 6-2000				
645 3-1166	703 749 KING 5-1848	761 6-1949	819 6-2039	878 6-2037	936 P.L. PAUL 6-2000				
644 3-1166	702 749 KING 5-1848	760 6-1949	818 6-2039	877 6-2037	935 P.L. PAUL 6-2000				
643 3-1166	701 749 KING 5-1848	759 6-1949	817 6-2039	876 6-2037	934 P.L. PAUL 6-2000				
642 3-1166	700 749 KING 5-1848	758 6-1949	816 6-2039	875 6-2037	933 P.L. PAUL 6-2000				
641 3-1166	699 749 KING 5-1848	757 6-1949	815 6-2039	874 6-2037	932 P.L. PAUL 6-2000				

RELATIVE REPRESENTATION

RAINBROOK CONDOMINIUM NUMBER ONE VOL 13 P110

- | | | | |
|--------------------------|----------|------------------------|------------------|
| BUILDING A | | BUILDING B | |
| 1. J. M. WASSON | 763-347 | 1. C.A. FRATTARE | 674-841 |
| 2. T.C. MCTIGHE | 823-485 | 2. J.W. WORSBURN | 845-877 |
| 3. M. M. MARIANO | 731-807 | 3. K.M. KIKEL | 812-835; 830-343 |
| 4. W.M. Verneitt | 799-713 | 4. M.A. FRESH | 750-94; 782-159 |
| 5. J. & R. MINTZ | 684-940 | 5. D.G. I. CM. HARPER | 675-639 |
| BUILDING C | | BUILDING D | |
| 1. M.A. Owen | 897-798 | 1. R.S. TALIA D'OUROS | 821-425 |
| 2. R.K. & D.W. FUSSELMAN | 696-1008 | 2. C.R. & M.H. PERCOCK | 768-820 |
| 3. K.D. LAURENCE | 823-1288 | 3. P.F. L.A. O'NEAL | 770-765 |
| 4. D.T. LIPMAN | 701-322 | 4. L.F. & P.M. ROENSCH | 771-158 |
| 5. G.K. BERENBAUM | 846-128 | 5. C.R. & M.H. PERCOCK | 755-460 |
| | | | 758-1131 |



SCALE 1"=100'
JAN 1, 1969
RELATIVE REPRESENTATION

LHC = Living Homes Condo.

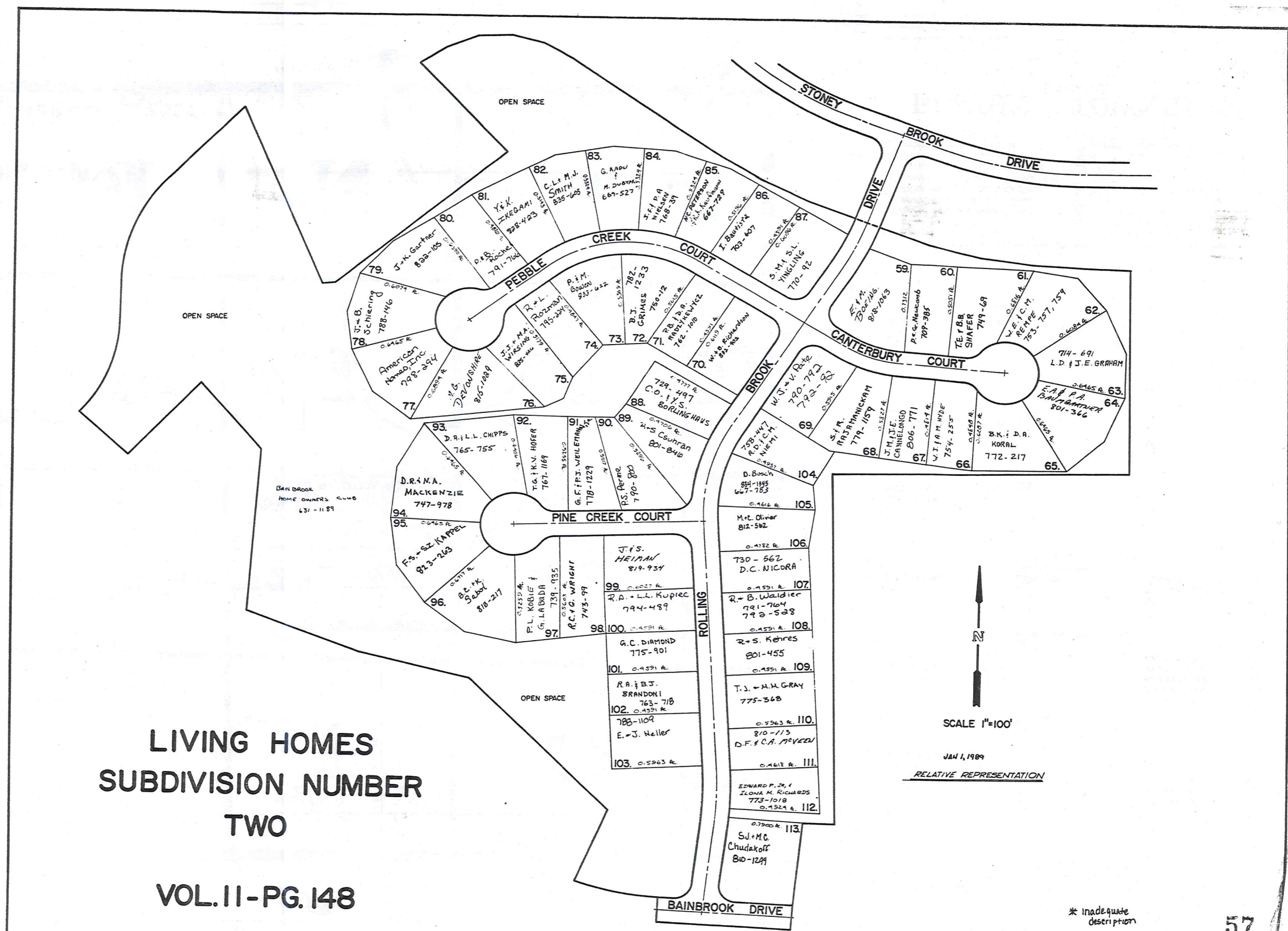
VOL. 10-PG. 119

LIVING HOMES SUBDIVISION NUMBER ONE

* inadequate description

2-W

LIVING HOMES
 SUBDIVISION NUMBER
 TWO
 VOL. II - PG. 148



* Inadequate description

